

(GLARA2.GLARA) 17285

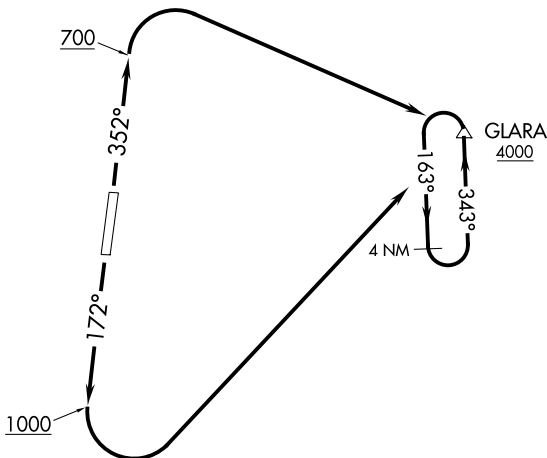
GLARA TWO DEPARTURE (RNAV)

AL-5722 (FAA)

AURORA STATE (U.A.O)
AURORA, OREGON

ATIS ★
 118.525
 CLNC DEL
 119.15
 PORTLAND CLNC DEL
 119.95 (when tower closed)
 GND CON
 119.15
 AURORA TOWER ★
 120.35
 PORTLAND DEP CON
 126.0 284.6

**TOP ALTITUDE:
ASSIGNED BY ATC**



NOTE: RNAV 1.
 NOTE: GPS required.

TAKEOFF MINIMUMS

Rwy 17: Standard with minimum climb of
 375' per NM to 1000.
 Rwy 35: Standard with minimum climb of
 350' per NM to 700.

NOTE: Chart not to scale.



DEPARTURE ROUTE DESCRIPTION

TAKEOFF RUNWAY 17: Climb heading 172° to 1000, then climbing left turn direct GLARA. Thence

TAKEOFF RUNWAY 35: Climb heading 352° to 700, then climbing right turn direct GLARA. Thence

. . . . continue climb in GLARA holding pattern to cross GLARA at or above 4000 before proceeding on course.

GLARA TWO DEPARTURE (RNAV)

(GLARA2.GLARA) 27APR17

AURORA, OREGON
AURORA STATE (U.A.O)

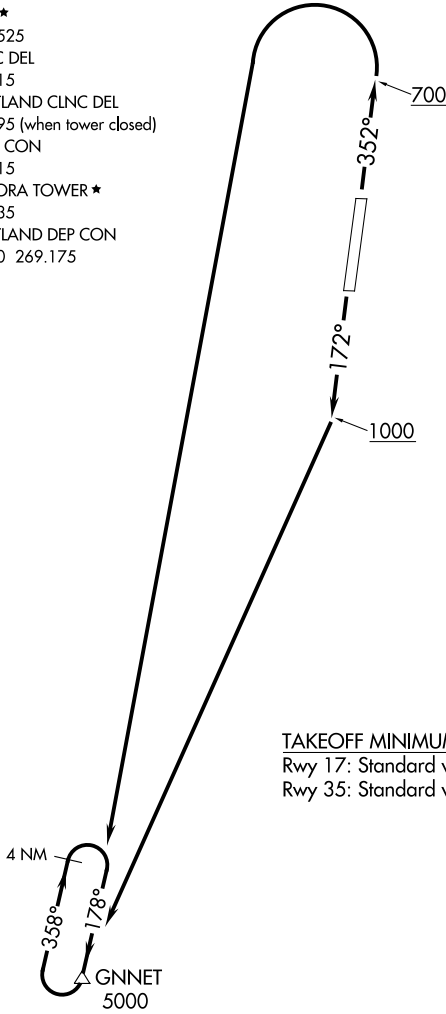
NW-1, 07 DEC 2017 to 04 JAN 2018

NW-1, 07 DEC 2017 to 04 JAN 2018

ATIS ★
118.525
CLNC DEL
119.15
PORTLAND CLNC DEL
119.95 (when tower closed)
GND CON
119.15
AURORA TOWER ★
120.35
PORTLAND DEP CON
126.0 269.175

**TOP ALTITUDE:
ASSIGNED BY ATC**

NOTE: RNAV 1
NOTE: GPS required.



TAKEOFF MINIMUMS

Rwy 17: Standard with minimum climb of 375' per NM to 1000.
Rwy 35: Standard with minimum climb of 350' per NM to 2100.

NOTE: Chart not to scale.

DEPARTURE ROUTE DESCRIPTION

TAKEOFF RUNWAY 17: Climb heading 172° to 1000, then climbing right turn direct GNNET.
Thence

TAKEOFF RUNWAY 35: Climb heading 352° to 700, then climbing left turn direct GNNET.
Thence

. . . . continue climb in GNNET holding pattern to cross GNNET at or above 5000 before proceeding on course.

(UBG2.UBG) 17285

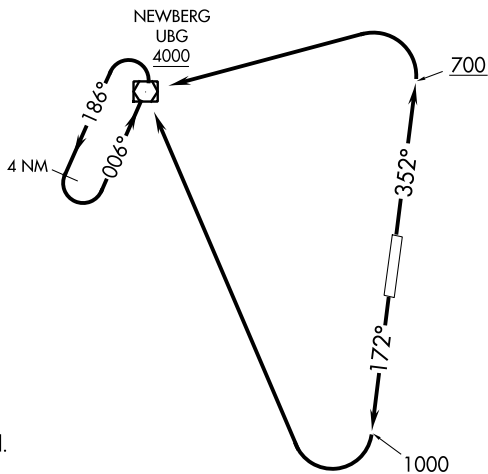
NEWBERG TWO DEPARTURE (RNAV)

AL-5722 (FAA)

AURORA STATE (UAO)
AURORA, OREGON

ATIS ★
 118.525
 CLNC DEL
 119.15
 PORTLAND CLNC DEL
 119.95 (when tower closed)
 GND CON
 119.15
 AURORA TOWER ★
 120.35
 PORTLAND DEP CON
 126.0 269.175

**TOP ALTITUDE:
ASSIGNED BY ATC**



NOTE: RNAV 1.
 NOTE: GPS required.

TAKEOFF MINIMUMS

Rwy 17: Standard with minimum climb of
 375' per NM to 2100.
 Rwy 35: Standard with minimum climb of
 350' per NM to 2100.

NOTE: Chart not to scale.



DEPARTURE ROUTE DESCRIPTION

TAKEOFF RUNWAY 17: Climb heading 172° to 1000, then climbing right turn direct UBG VOR/DME. Thence

TAKEOFF RUNWAY 35: Climb heading 352° to 700, then climbing left turn direct UBG VOR/DME. Thence

. . . continue climb in hold UBG VOR/DME holding pattern to cross UBG VOR/DME at or above 4000 before proceeding on course.

NEWBERG TWO DEPARTURE (RNAV)

(UBG2.UBG) 27APR17

AURORA, OREGON
AURORA STATE (UAO)

NW-1, 07 DEC 2017 to 04 JAN 2018

NW-1, 07 DEC 2017 to 04 JAN 2018