WAAS CH 69315 W14A	APP CRS 141°	Rwy ldg 3600 TDZE 1617 Apt Elev 1617

RNAV (GPS) RWY 14
DAVID CITY MUNI (93Y)

T A NA — Baro-VNAV NA. DME/DME RNP-0.3 NA. Visibility reduction by helicopters NA. Use Columbus altimeter setting; when not received, use Lincoln altimeter setting and increase all DA/MDA 60 feet; increase LPV and LNAV/VNAV visibility ¼ mile all Cats. Circling NA to Rwys 1 and 19.

MISSED APPROACH: Climb to 3500 direct NOYIT and hold.

OMAHA APP CON	CTAF
124.0 270.3	122.9 L

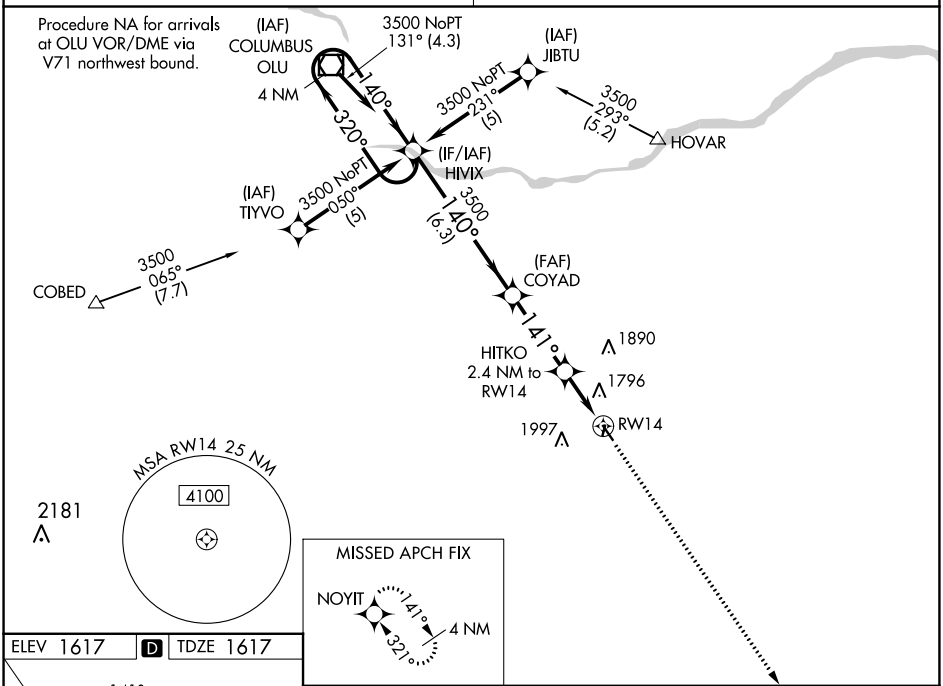

ELEV 1617 | D | TDZE 1617

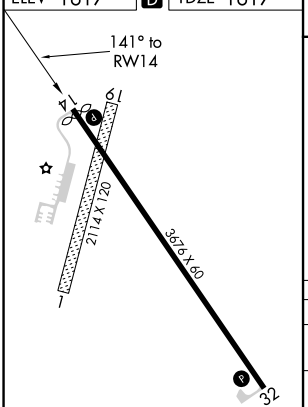

REIL Rwys 14 and 32
MIRL Rwy 14-32 L

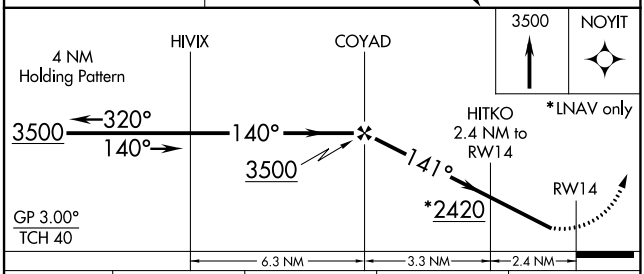

CATEGORY	A	B	C	D
LPV DA	1971-1¼ 354 (400-1¼)		NA	
LNAV/VNAV DA	2174-2 557 (600-2)		NA	
LNAV MDA	2120-1 503 (600-1)		NA	
CIRCLING	2160-1 543 (600-1)	2420-1¼ 803 (900-1¼)	NA	

NC-2, 22 FEB 2024 to 21 MAR 2024
NC-2, 22 FEB 2024 to 21 MAR 2024