WAAS CH **69316** **W17A**	APP CRS **180°**	Rwy ldg **6003** TDZE **213** Apt Elev **213**

RNAV (GPS) RWY 17
WEST MEMPHIS MUNI (AWM)

RNP APCH.

For uncompensated Baro-VNAV systems, LNAV/VNAV NA below -15°C (5°F) or above 48°C (118°F). When local altimeter setting not received, use Memphis Intl altimeter setting and increase LPV DA to 513 feet, LNAV/VNAV DA to 644 feet and all visibilities ¼ SM; increase all MDAs 60 feet and increase visibility LNAV Cat C and Circling Cat C and D ¼ SM. Baro-VNAV and VDP NA when using Memphis Intl altimeter setting.

MALSR

MISSED APPROACH: Climb to 2100 direct USUPE and hold.

ASOS	MEMPHIS APP CON	CLNC DEL	UNICOM
118.175	**119.1 291.6**	**121.7**	**123.05** (CTAF) L

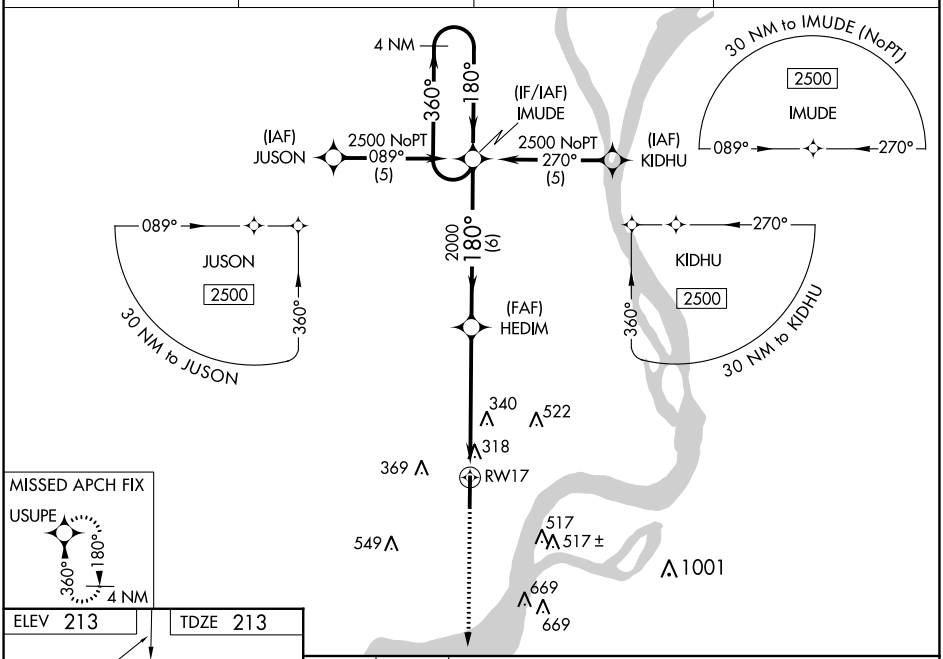

ELEV 213 TDZE 213

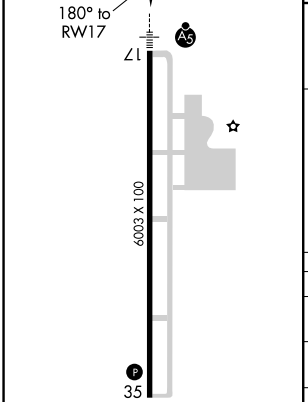

MIRL Rwy 17-35 L
REIL Rwy 35 L

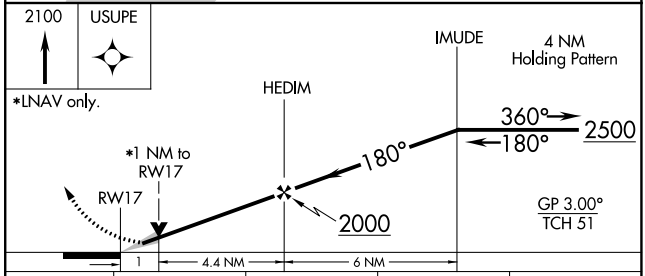

CATEGORY	A	B	C	D
LPV DA	463-½ 250 (300-½)			
LNAV/VNAV DA	594-¾ 381 (400-¾)			
LNAV MDA	600-½ 387 (400-½)		600-⅝ 387 (400-⅝)	600-1 387 (400-1)
CIRCLING	640-1 427 (500-1)	740-1 527 (600-1)	800-1½ 587 (600-1½)	920-2¼ 707 (800-2¼)

SC-1, 22 FEB 2024 to 21 MAR 2024