RNAV (GPS) RWY 15
HAZLEHURST (AZE)

APP CRS	Rwy ldg	5012
147°	TDZE	255
	Apt Elev	255

RNP APCH - GPS.

Circling Rwy 33 NA at night. Rwy 15 helicopter visibility reduction below ¾ SM NA.

MISSED APPROACH: Climb to 700, then climbing right turn to 2100 direct WIDPU and hold.

AWOS-3	JACKSONVILLE CENTER	UNICOM
119.125	127.575 269.025	122.8 (CTAF) L

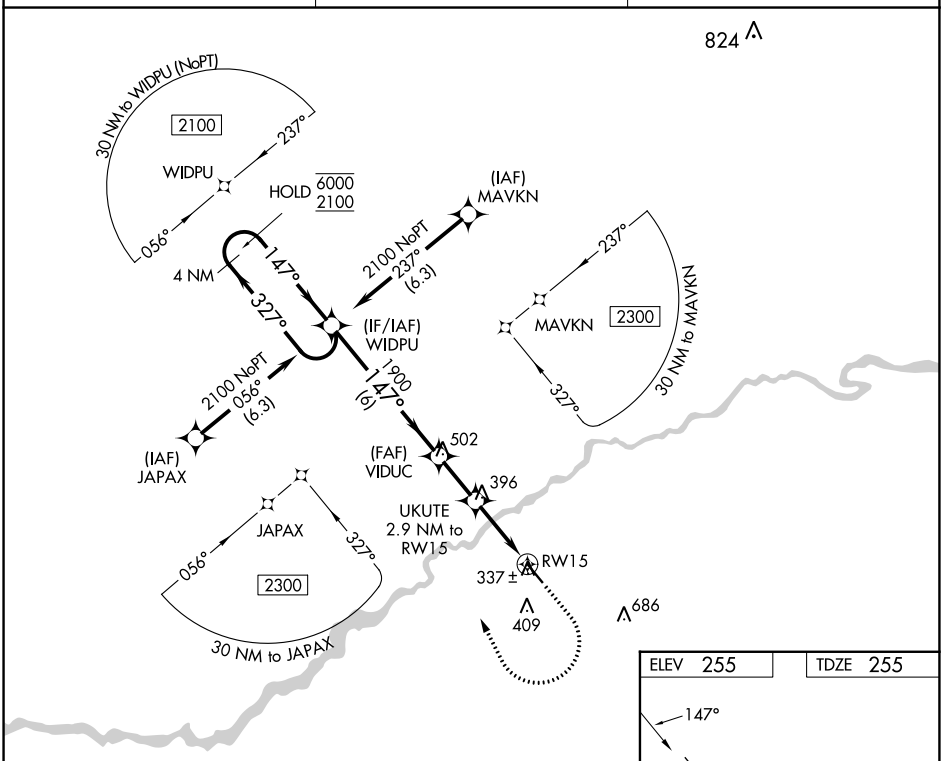

ELEV 255	TDZE 255

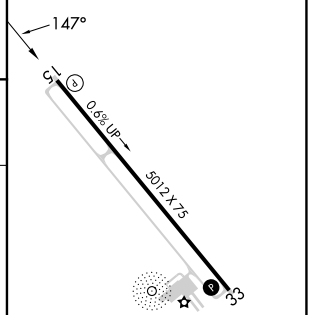

VGSI and descent angles not coincident (VGSI Angle 3.00/TCH 26).

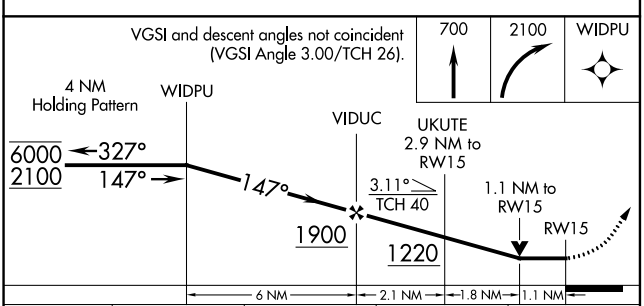

CATEGORY	A	B	C	D
LNAV MDA	600-1 345 (400-1)			
C CIRCLING	720-1 465 (500-1)		820-1½ 565 (600-1½)	1000-2½ 745 (800-2½)

REIL Rwys 15 and 33 L
MIRL Rwy 15-33 L

SE-4, 22 FEB 2024 to 21 MAR 2024

SE-4, 22 FEB 2024 to 21 MAR 2024