# RNAV (GPS) RWY 30
BYRON (C83)

| WAAS CH 65902 W30A | APP CRS 300° | Rwy ldg 4500 TDZE 55 Apt Elev 79 |
|---|---|---|

RNP APCH.

For uncompensated Baro-VNAV systems, LNAV/VNAV NA below -15°C (5°F) or above 15°C (59°F). Circling NA southwest of Rwy 12-30.

MISSED APPROACH: Climb to 1000, then climbing right turn 4000 direct HAIRE and hold, continue climb-in-hold 4000.

| AWOS-3 | NORCAL APP CON | UNICOM |
|---|---|---|
| 123.775 | 123.85 278.3 | 123.050 (CTAF) L |

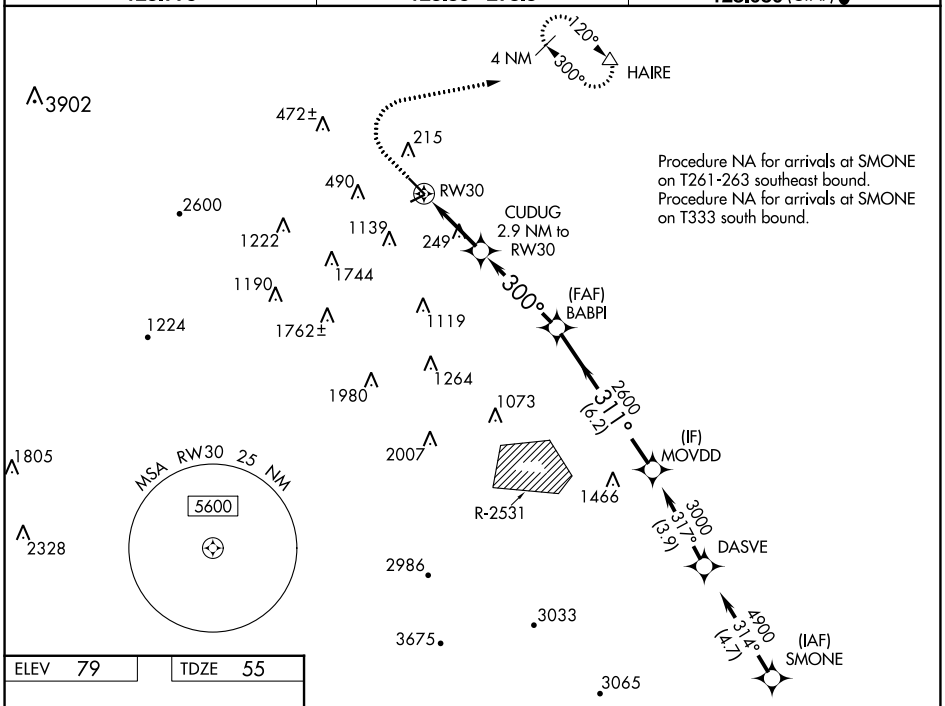


Procedure NA for arrivals at SMONE on T261-263 southeast bound.
Procedure NA for arrivals at SMONE on T333 south bound.

ELEV 79 TDZE 55

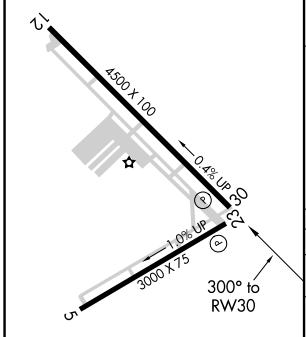


REIL Rwy 30 L
MIRL Rwys 5-23 and 12-30 L

1000 | 4000 | HAIRE

VGSI and RNAV glidepath not coincident (VGSI Angle 3.50/ TCH 25).

*LNAV only

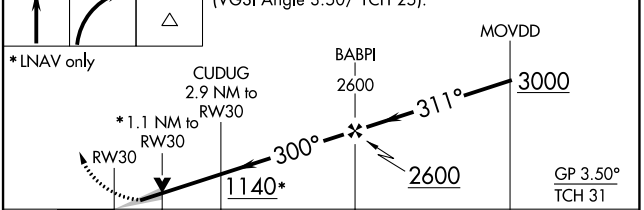


| CATEGORY | A | B | C | D |
|---|---|---|---|---|
| LPV DA | 325-⅞ 270 (300-⅞) | | | |
| LNAV/VNAV DA | 404-1⅛ 349 (400-1⅛) | | | |
| LNAV MDA | 500-1 445 (500-1) | | 500-1⅜ 445 (500-1⅜) | |
| CIRCLING | 600-1 521 (600-1) | | 680-1¾ 601 (700-1¾) | 820-2½ 741 (800-2½) |



SW-2, 22 FEB 2024 to 21 MAR 2024
SW-2, 22 FEB 2024 to 21 MAR 2024