NDB CMY	APP CRS	Rwy ldg	4266
412	287°	TDZE	831
		Apt Elev	838

NDB RWY 29

SPARTA/FORT MC COY (CMY)

Circling to Rwy 19 NA at night. When local altimeter setting not received, use La Crosse altimeter setting and increase all MDA 80 feet and visibility S-29 Cat B ¼ mile and Cat C ½ mile, Circling Cat B and C ¼ mile. Helicopter visibility reduction below 1 SM not authorized.

MISSED APPROACH: Climb to 2100 then climbing left turn to 3200 direct CMY NDB and hold.

ASOS	VOLK APP CON ★	SPARTA/MC COY TOWER ★	GND CON	CTAF
119.775	135.25 244.875	124.6 254.375	123.625	124.6 L

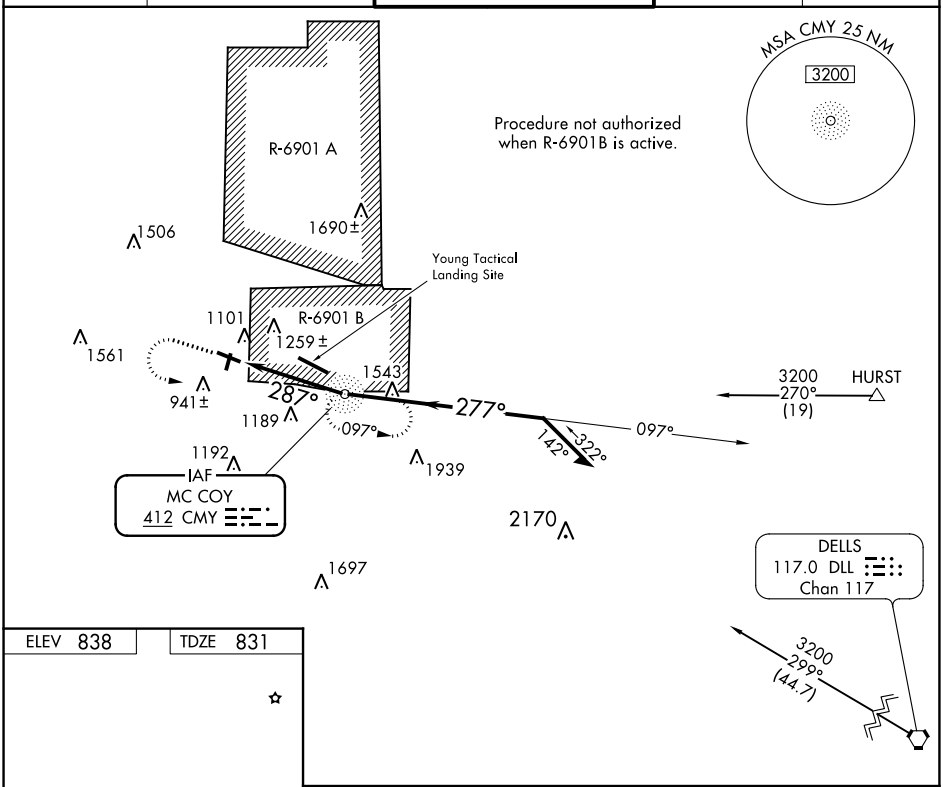

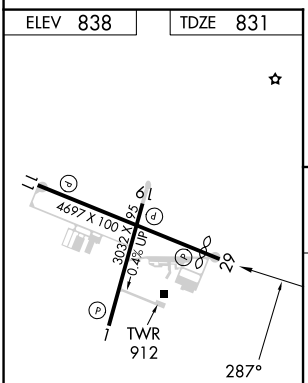

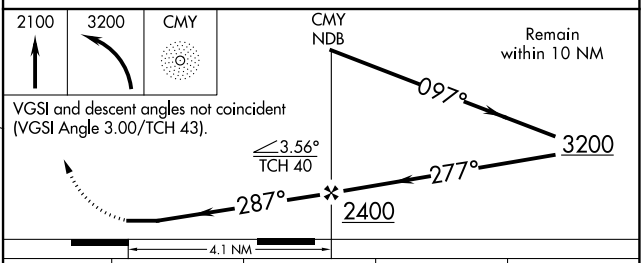

VGSI and descent angles not coincident (VGSI Angle 3.00/TCH 43).

REIL Rwys 11 and 29 L
MIRL Rwys 1-19 and 11-29 L

FAF to MAP 4.1 NM					
Knots	60	90	120	150	180
Min:Sec	4:06	2:44	2:03	1:38	1:22

CATEGORY	A	B	C	D
S-29	1560-1	729 (800-1)	1560-2 729 (800-2)	NA
CIRCLING	1560-1	722 (800-1)	1620-2¼ 782 (800-2¼)	NA

EC-3, 22 FEB 2024 to 21 MAR 2024
EC-3, 22 FEB 2024 to 21 MAR 2024