RNAV (GPS) RWY 23

ALPINE-CASPARIS MUNI (E38)

WAAS CH 50234 W23A	APP CRS 233°	Rwy ldg 5018 TDZE 4482 Apt Elev 4514

For uncompensated Baro-VNAV systems, LNAV/VNAV NA below -23°C (-9°F) or above 54°C (130°F). Circling NA west of Rwy 1-19. Rwy 23 helicopter visibility reduction below ¾ SM NA. DME/DME RNP-0.3 NA.

MISSED APPROACH: (Do not exceed 165K until ODKAE) Climb to 5400 then climbing left turn to 9000 direct ODKAE and hold, continue climb-in-hold to 9000.

AWOS-3	ALBUQUERQUE CENTER	UNICOM
119.025	135.875 292.15	122.8 (CTAF) L

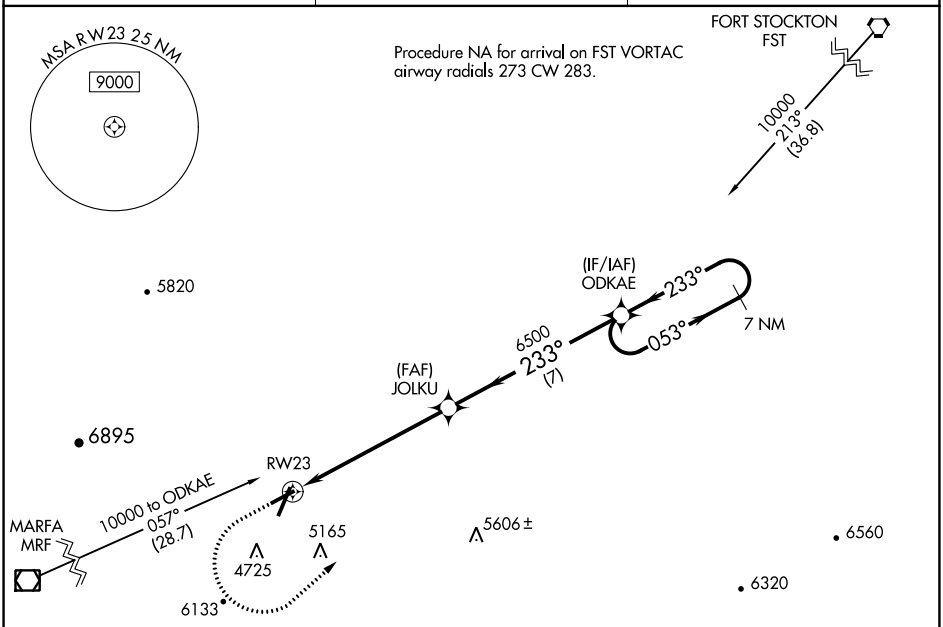

ELEV 4514	TDZE 4482

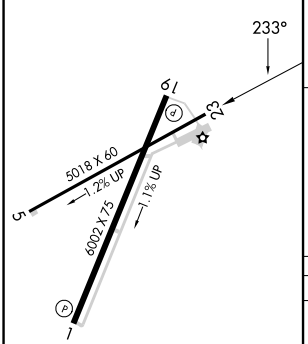

MIRL Rwys 1-19 and 5-23 L

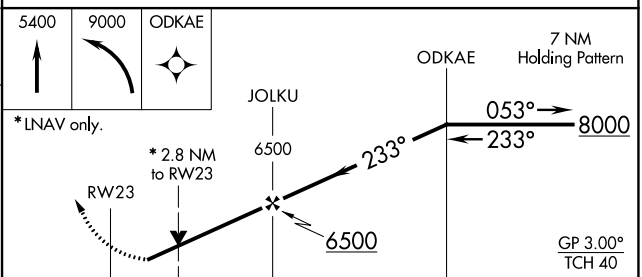

CATEGORY	A	B	C	D
LPV DA	4999-1⅜ 517 (500-1⅜)			NA
LNAV/VNAV DA	5087-1¾ 605 (600-1¾)			NA
LNAV MDA	5400-1¼ 918 (900-1¼)		5400-2½ 918 (900-2½)	NA
C CIRCLING	5400-1¼ 886 (900-1¼)	5460-1¼ 946 (1000-1¼)	5760-3 1246 (1300-3)	NA

SC-3, 22 FEB 2024 to 21 MAR 2024
SC-3, 22 FEB 2024 to 21 MAR 2024