WAAS CH 42827 W06A	APP CRS 062°	Rwy ldg 7401 TDZE 944 Apt Elev 955

RNAV (GPS) RWY 6
ELMIRA/CORNING RGNL (ELM)

RNP APCH.

-22°C

Inop table does not apply to LNAV/VNAV all Cats. Circling Rwy 10 NA at night. Circling NA to Rwys 5 and 23. Circling NA for Cat D south of Rwys 10 and 28. For uncompensated Baro-VNAV systems, LNAV/VNAV NA below -21°C or above 54°C.
RVR 1800 authorized with use of FD or AP or HUD to DA.

MALSR

MISSED APPROACH: Climb to 4000 direct IREKE and hold.

ATIS	ELMIRA APP CON ★	ELMIRA TOWER ★	GND CON	CLNC DEL	UNICOM
125.475	128.425 257.8	121.1 (CTAF) L 257.8	121.9	121.9	122.95

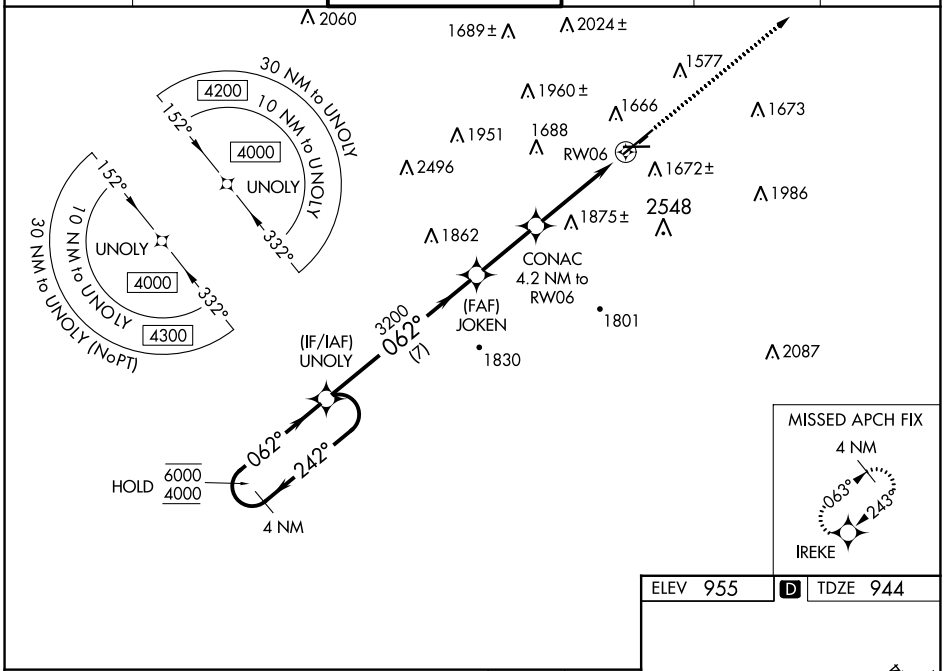

ELEV 955 D TDZE 944

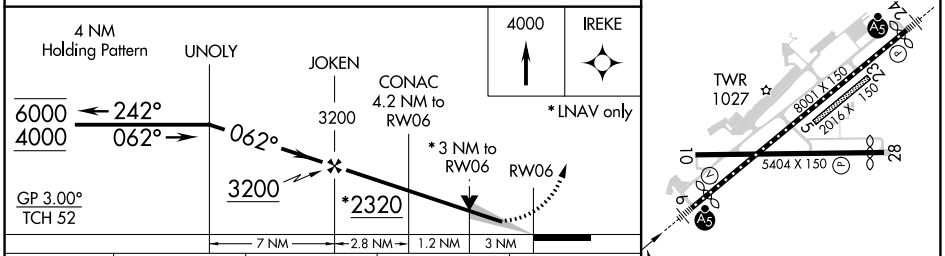

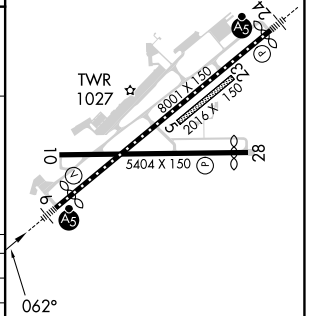

CATEGORY	A	B	C	D
LPV DA #	1144/24 200 (200-½)			
LNAV/VNAV DA	2138-5 1194 (1200-5)			
LNAV MDA	1940/40 996 (1000-¾)	1940/55 996 (1000-1)	1940-2½ 996 (1000-2½)	
C CIRCLING	2020-1¼ 1065 (1100-1¼)	2080-1½ 1125 (1200-1½)	2100-3 1145 (1200-3)	2340-3 1385 (1400-3)

HIRL Rwy 6-24 L
MIRL Rwy 10-28 L
REIL Rwys 6 and 24

NE-2, 22 FEB 2024 to 21 MAR 2024