WAAS CH 93936 W16A	APP CRS 160°	Rwy ldg 5000 TDZE 1257 Apt Elev 1266

RNAV (GPS) RWY 16
GWINNER-ROGER MELROE FIELD (GWR)

For uncompensated Baro-VNAV systems, LNAV/VNAV NA below -17°C (2°F) or above 47°C (117°F). DME/DME RNP-0.3 NA. Circling NA to Rwys 6 and 24. Baro-VNAV and VDP NA when using Fargo altimeter setting. When local altimeter setting not received, use Fargo altimeter setting: increase LPV DA to 1683 feet and visibility ⅜ SM, and LNAV/VNAV DA to 1803 feet and visibility ⅝ SM; increase all MDAs 180 feet and visibility LNAV Cat C/D ⅝ SM, and Circling Cat C ¾ SM, and Circling Cat D ½ SM.

MISSED APPROACH: Climb to 3500 direct WASWK and hold.

AWOS-3	MINNEAPOLIS CENTER	UNICOM
118.325	127.35 278.3	122.7 (CTAF) L

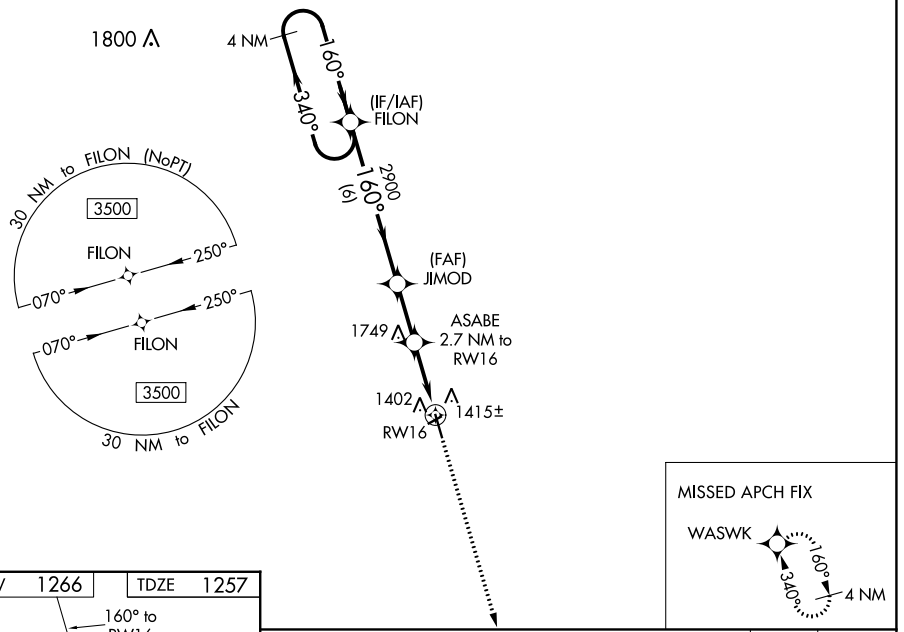

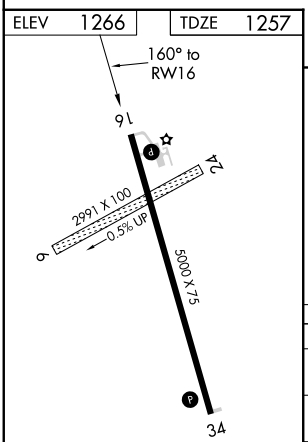

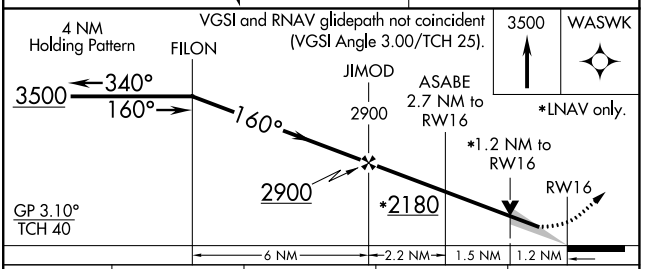

CATEGORY	A	B	C	D
LPV DA	1507-1 250 (300-1)			
LNAV/VNAV DA	1627-1¼ 370 (400-1¼)			
LNAV MDA	1660-1 403 (400-1)		1660-1⅛ 403 (400-1⅛)	
C CIRCLING	1780-1 514 (600-1)		1840-1½ 574 (600-1½)	2060-2½ 794 (800-2½)

MIRL Rwy 16-34 L
REIL Rwys 16 and 34 L