APP CRS	Rwy ldg	7257
311°	TDZE	36
	Apt Elev	36

RNAV (RNP) Z RWY 31
VALLEY INTL (HRL)

For uncompensated Baro-VNAV systems, procedure NA below 2°C (36°F) or above 54°C (130°F). GPS Required. For inop ALS, increase RNP 0.17 all Cats visibility to ⅞ SM, and RNP 0.30 all Cats visibility 1 SM.

MALSR

MISSED APPROACH: Climb to 2000 on track 311° to CAKOB and hold.

ATIS	VALLEY APP CON	HARLINGEN TOWER ★	GND CON	UNICOM
124.85	120.7 279.5	119.3 (CTAF) L 317.6	121.7	122.95

RADAR REQUIRED

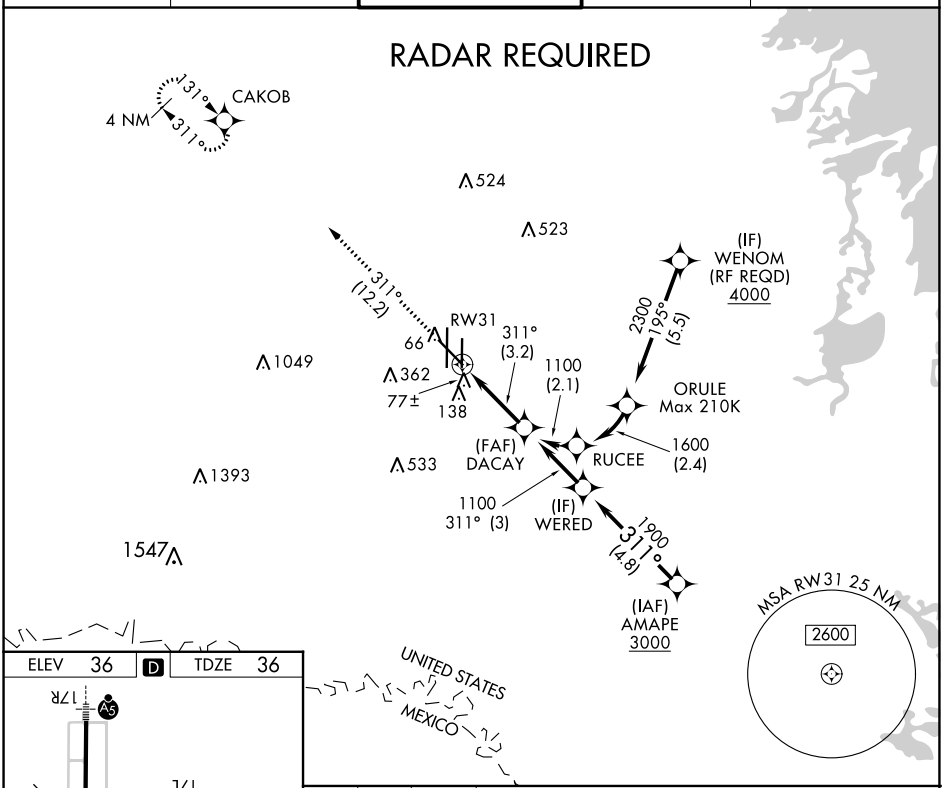

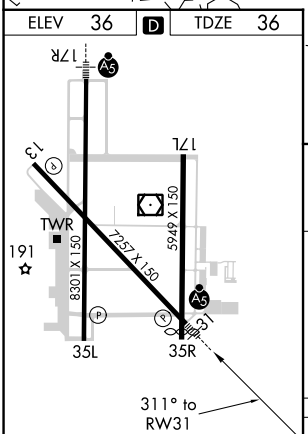

MIRL Rwy 17L-35R
REIL Rwys 13 and 17L
HIRL Rwys 13-31 and 17R-35L

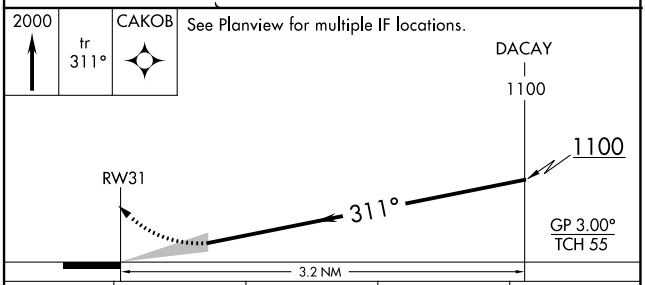

CATEGORY	A	B	C	D
RNP 0.17 DA	310-½ 274 (300-½)			
RNP 0.30 DA	360-⅝ 324 (400-⅝)			

AUTHORIZATION REQUIRED

SC-3, 22 FEB 2024 to 21 MAR 2024

SC-3, 22 FEB 2024 to 21 MAR 2024