WAAS CH 48841 W23A	APP CRS 228°	Rwy ldg 3398 TDZE 878 Apt Elev 879

RNAV (GPS) RWY 23
NOBLE COUNTY (I1Ø)

Rwy 23 helicopter visibility reduction below 1 SM NA. DME/DME RNP-0.3 NA. Procedure NA at night. Use Zanesville altimeter setting; when not received, procedure NA.

NA

MISSED APPROACH: Climbing right turn to 3000 direct to CUMBA and hold.

ZZV ASOS	INDIANAPOLIS CENTER	UNICOM	
114.95	124.45 323.275	122.8 (CTAF)	122.7 L

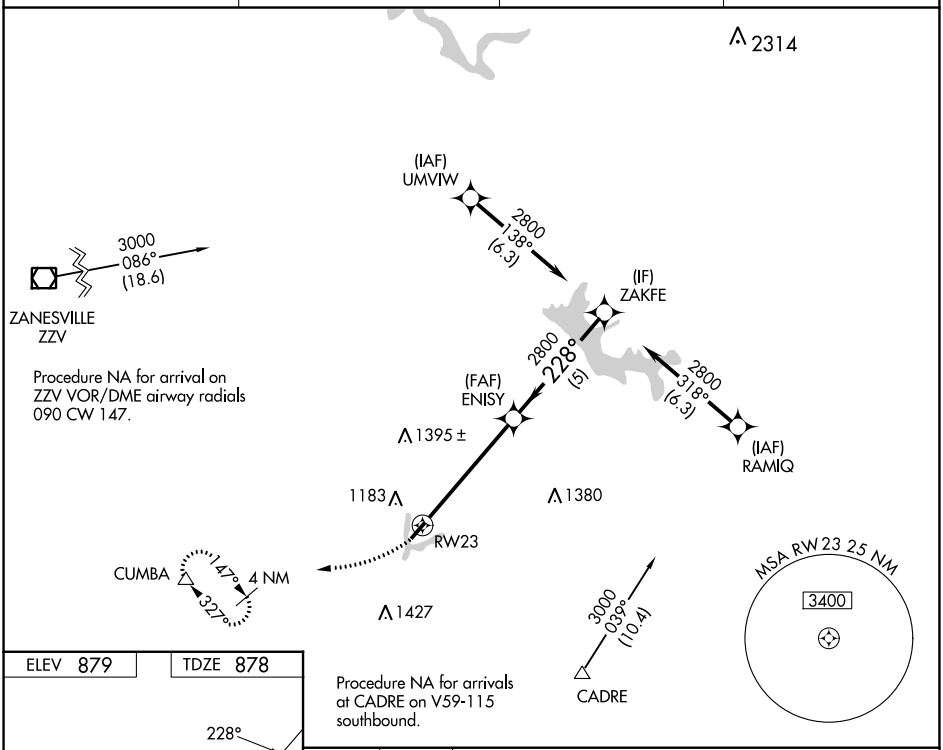

Procedure NA for arrival on ZZV VOR/DME airway radials 090 CW 147.

Procedure NA for arrivals at CADRE on V59-115 southbound.

ELEV 879	TDZE 878

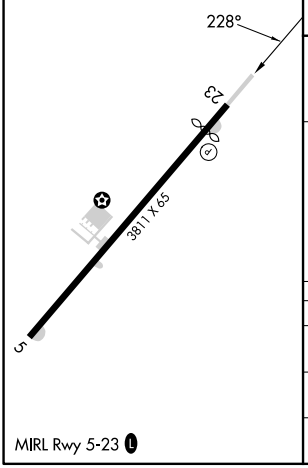

MIRL Rwy 5-23 L

3000	CUMBA	Visual Segment - Obstacles.

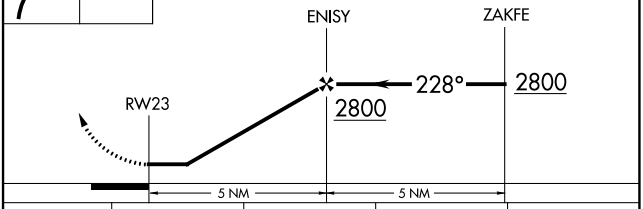

CATEGORY	A	B	C	D
LP MDA	1580-1	702 (800-1)	1580-2 702 (800-2)	NA
LNAV MDA	1620-1 742 (800-1)	1620-1¼ 742 (800-1¼)	1620-2 742 (800-2)	NA
C CIRCLING	1620-1	741 (800-1)	1660-2¼ 781 (800-2¼)	NA

EC-2, 22 FEB 2024 to 21 MAR 2024
EC-2, 22 FEB 2024 to 21 MAR 2024