

BRAYMER EIGHT ARRIVAL  
(BOS, BQS8) 20APR23

BRAYMER EIGHT ARRIVAL  
(BOS, BQS8) 23Z78

AL-780 (FAA)

KANSAS CITY, MISSOURI

KANSAS CITY APP CON  
120.95 318.1  
MCI D-ATIS  
128.375  
MKC ATIS  
120.75  
OJC ATIS  
119.35  
STJ ATIS  
125.05

LAMONI  
116.7 LMN  
Chan 114

RADAR required.

KIRKSVILLE  
114.6 IRK  
Chan 93

DONNS  
12000  
KMCI Ldg Rwys 9, 19L/R, 27  
Ldg KFLV/KGPH/KIXD/  
KLXT/KMKC/KOJC/KSTJ

BRAYMER  
115.35 BQS  
Chan 100(Y)  
14000  
12000

FL190  
\*2300  
269  
(120)

SPINNER  
112.7 SPI  
Chan 74

HALLSVILLE  
114.2 HLV  
Chan 89

NAPOLEON  
114.0 ANX  
Chan 87

ROSECRANS  
MEML

SHERMAN AAF

KANSAS CITY  
INTL

BYGEC  
12000 210K  
KMCI Ldg  
Rwys 1L/R

KMCI Ldg  
Rwys 1L/R

MIDWEST  
NTL  
AIR CENTER

CHARLES B WHEELER  
DOWNTOWN

LEE'S SUMMIT MUNI

NEW CENTURY  
AIR CENTER

JOHNSON COUNTY EXEC



(NARRATIVE ON FOLLOWING PAGE)

NOTE: Chart not to scale.

ARRIVAL ROUTE DESCRIPTION

KIRKSVILLE TRANSITION (IRK.BQS8): From over IRK VORTAC on IRK R-238 to FONIX, then on BQS R-059 to BQS VOR/DME. Thence. . . .

LAMONI TRANSITION (LMN.BQS8): From over LMN VOR/DME on LMN R-169 and BQS R-353 to BQS VOR/DME. Thence. . . .

SPINNER TRANSITION (SPI.BQS8): From over SPI VORTAC on SPI R-269 to HUGIN, then on BQS R-082 to BQS VOR/DME. Thence. . . .

LANDING KMCI RUNWAYS 1L/R: From over BQS VOR/DME on BQS R-234 to cross BYGEC at or above 12000 and at 210K, then on heading 190°. Expect RADAR vectors to final approach course.

LANDING KMCI RUNWAYS 9, 19L/R, 27: From over BQS VOR/DME on BQS R-234 to cross DONNS at or above 12000, then on heading 255°. Expect RADAR vectors to final approach course.

LANDING KFLV/KGPH/KIXD/KLXT/KMKC/KOJC/KSTJ: From over BQS VOR/DME on BQS R-234 to cross DONNS at or above 12000, then on heading 241°. Expect RADAR vectors to final approach course.

NC-3, 22 FEB 2024 to 21 MAR 2024

NC-3, 22 FEB 2024 to 21 MAR 2024

# JHAWK SEVEN ARRIVAL

AL-780 (FAA)

KANSAS CITY, MISSOURI

KANSAS CITY APP CON  
 120.95 318.1  
 MCI D-ATIS  
 128.375  
 MKC ATIS  
 120.75  
 OJC ATIS  
 119.35  
 STJ ATIS  
 125.05

RADAR required.

ROSECRANS  
 MEML

KANSAS CITY  
 113.25 MCI   
 Chan 79(Y)

TOPEKA  
 117.8 TOP   
 Chan 125

RUGBB  
 Turbojets landing south:  
 Expect 12000

SHERMAN  
 AAF

MIDWEST NTL  
 AIR CENTER

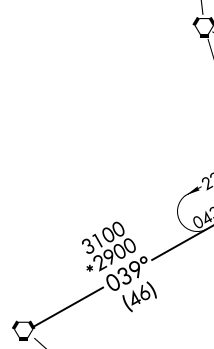
KANSAS CITY  
 INTL

CHARLES B WHEELER  
 DOWNTOWN

LEE'S SUMMIT MUNI

NEW CENTURY  
 AIR CENTER

JOHNSON COUNTY  
 EXEC



EMPORIA  
 112.8 EMP   
 Chan 75

JHAWK  
 Turbojets landing north:  
 Expect 12000

## ARRIVAL ROUTE DESCRIPTION

CHANUTE TRANSITION (CNU.JHAWK7): From over CNU VOR/DME on CNU R-002 to JHAWK. Thence. . .

EMPORIA TRANSITION (EMP.JHAWK7): From over EMP VORTAC on EMP R-039 and MCI R-223 to JHAWK. Thence. . .

LANDING KANSAS CITY INTL (MCI):

RUNWAYS 19L/R: From over JHAWK on MCI R-223 to NOAHS then on heading 010°. Thence. . .

RUNWAYS 1L/R: From over JHAWK on MCI R-223 to HOOZE then on heading 060°. Thence. . .

RUNWAYS 9, 27: From over JHAWK on MCI R-223 to HOOZE. Thence. . .

LANDING CHARLES B WHEELER DOWNTOWN (MKC):

RUNWAYS 1, 4: From over JHAWK on MCI R-223 to HOOZE. Thence. . .

RUNWAYS 19, 22: From over JHAWK on MCI R-223 to NOAHS then on heading 010°. Thence. . .

LANDING ROSECRANS MEML (STJ) AND SHERMAN AAF (FLV):

From over JHAWK on MCI R-223 to NOAHS then on heading 010°. Thence. . .

ALL OTHER AIRPORTS: From over JHAWK on MCI R-223 to HOOZE. Thence. . .

. . . .expect RADAR vectors to final approach course.

NOTE: Chart not to scale.

NC-3, 22 FEB 2024 to 21 MAR 2024

NC-3, 22 FEB 2024 to 21 MAR 2024

# JHAWK SEVEN ARRIVAL

(JHAWK.JHAWK7) 05OCT23

KANSAS CITY, MISSOURI

# TYGER SEVEN ARRIVAL


AL-780 (FAA)

KANSAS CITY, MISSOURI


RADAR required.


- KANSAS CITY APP CON 120.95 318.1
- MCI D-ATIS 128.375
- MKC ATIS 120.75
- OJC ATIS 119.35
- STJ ATIS 125.05


ROSECRANS MEML

KANSAS CITY  
113.25 MCI   
Chan 79(Y)

MIDWEST NTL AIR CENTER

NAPOLEON  
114.0 ANX   
Chan 87

BUTLER  
115.9 BUM   
Chan 106

SPRINGFIELD  
116.9 SGF   
Chan 116

SHERMAN AAF

KANSAS CITY INTL

SLABB 210K

CHARLES B WHEELER DOWNTOWN

LEE'S SUMMIT MUNI

MORAY  
Turbojets Landing South:  
Expect 12000

NEW CENTURY AIR CENTER

JOHNSON COUNTY EXEC

TRIKE

TYGER  
Turbojets Landing north:  
Expect 12000

KRAZO

NOTE: Chart not to scale.

(NARRATIVE ON FOLLOWING PAGE)

NC-3, 22 FEB 2024 to 21 MAR 2024

NC-3, 22 FEB 2024 to 21 MAR 2024

# TYGER SEVEN ARRIVAL

KANSAS CITY, MISSOURI

ARRIVAL ROUTE DESCRIPTION

SPRINGFIELD TRANSITION (SGF.TYGER7): From over SGF VORTAC on SGF R-332 to TYGER. Thence. . . .

LANDING KANSAS CITY INTL (MCI):

RUNWAYS 19L/R: From over TYGER on MCI R-135 to SLABB then on heading 010°. Thence. . . .

RUNWAYS 1L/R: From over TYGER on MCI R-135 to TRIKE then on heading 290°. Thence. . . .

RUNWAYS 9, 27: From over TYGER on MCI R-135 to TRIKE. Thence. . . .

LANDING CHARLES B WHEELER DOWNTOWN (MKC):

RUNWAYS 1, 4: From over TYGER on MCI R-135 to TRIKE. Thence. . . .

RUNWAYS 19, 22: From over TYGER on MCI R-135 to SLABB then on heading 010°. Thence. . . .

LANDING ROSECRANS MEML (STJ) and SHERMAN AAF (FLV): From over TYGER on MCI R-135 to SLABB then on heading 010°. Thence. . . .

ALL OTHER AIRPORTS: From over TYGER on MCI R-135 to TRIKE. Thence. . . .

. . . .expect RADAR vectors to final approach course.

NC-3, 22 FEB 2024 to 21 MAR 2024

NC-3, 22 FEB 2024 to 21 MAR 2024