DUBLIN, VIRGINIA

AL-5084 (FAA)

23166

ILS or LOC Y RWY 6
NEW RIVER VALLEY (PSK)

LOC I-PSK	APP CRS	Rwy ldg	6201
110.9	058°	TDZE	2105
		Apt Elev	2105

DME required.

NA

Circling NA for Cat D northwest of Rwy 6-24. Inop table does not apply to S-ILS 6 all Cats and S-LOC 6 Cats A and B. For inop ALS, increase S-LOC 6 Cat C/D visibility to 1⅜ SM.

MALSR

MISSED APPROACH: Climb to 3000 then climbing right turn to 5000 direct PSK VORTAC and hold, continue climb-in-hold to 5000.

AWOS-3	ROANOKE APP CON	ROANOKE CLNC DEL	UNICOM
127.375	126.0 339.8	121.7	122.7 (CTAF) L

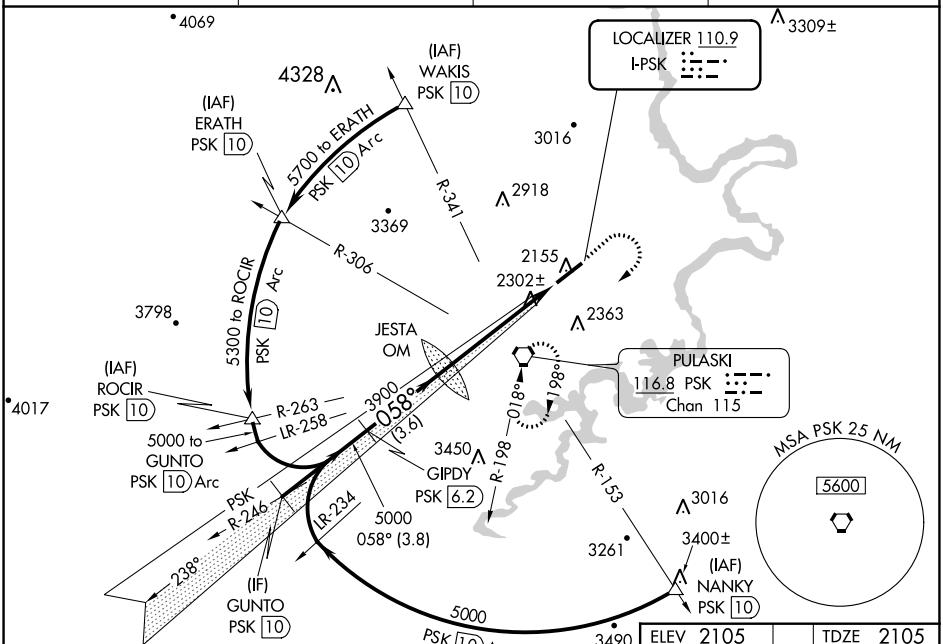

ELEV 2105 | TDZE 2105

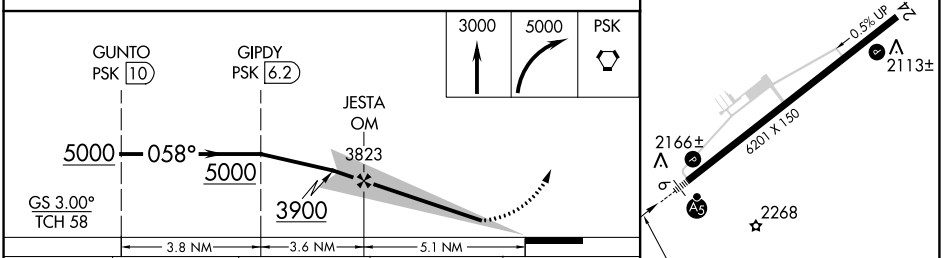

HIRL Rwy 6-24 L

REIL Rwy 24 L

CATEGORY	A	B	C	D
S-ILS 6	2305-1 200 (200-1)			
S-LOC 6	2560-1 455 (500-1)			
C CIRCLING	2620-1 515 (600-1)	2680-1 575 (600-1)	2780-2 675 (700-2)	2780-2¼ 675 (700-2¼)

FAF to MAP 5.1 NM

Knots	60	90	120	150	180
Min:Sec	5:06	3:24	2:33	2:02	1:42

NE-3, 22 FEB 2024 to 21 MAR 2024

NE-3, 22 FEB 2024 to 21 MAR 2024

DUBLIN, VIRGINIA

Orig-B 25FEB21

37°08′N-80°41′W

NEW RIVER VALLEY (PSK)

ILS or LOC Y RWY 6

LOC I-PSK	APP CRS	Rwy ldg	6201
110.9	058°	TDZE	2105
		Apt Elev	2105

ILS or LOC Z RWY 6
NEW RIVER VALLEY (PSK)

T
A NA

Inop table does not apply to S-ILS 6 all Cats and S-LOC 6 Cats A and B. For inop ALS, increase S-LOC 6 Cat C/D visibility to 1⅜ SM. Circling NA for Cat D northwest of Rwy 6-24.

MALSR

MISSED APPROACH: Climb to 3000 then climbing right turn to 5000 direct PSK VORTAC and hold, continue climb-in-hold to 5000.

AWOS-3	ROANOKE APP CON	ROANOKE CLNC DEL	UNICOM
127.375	126.0 339.8	121.7	122.7 (CTAF) L

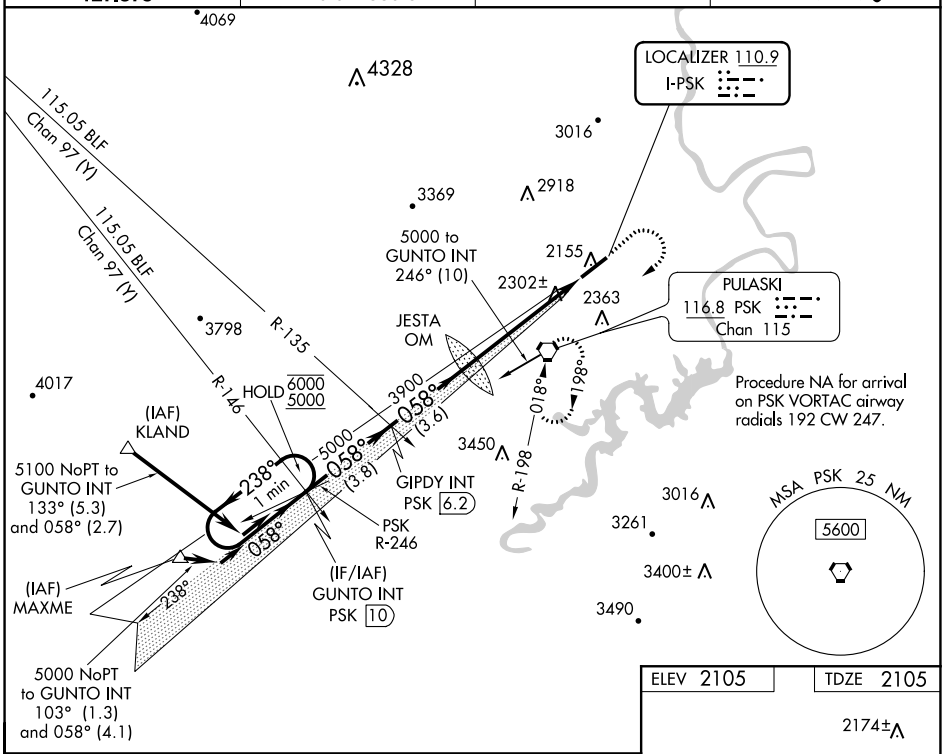

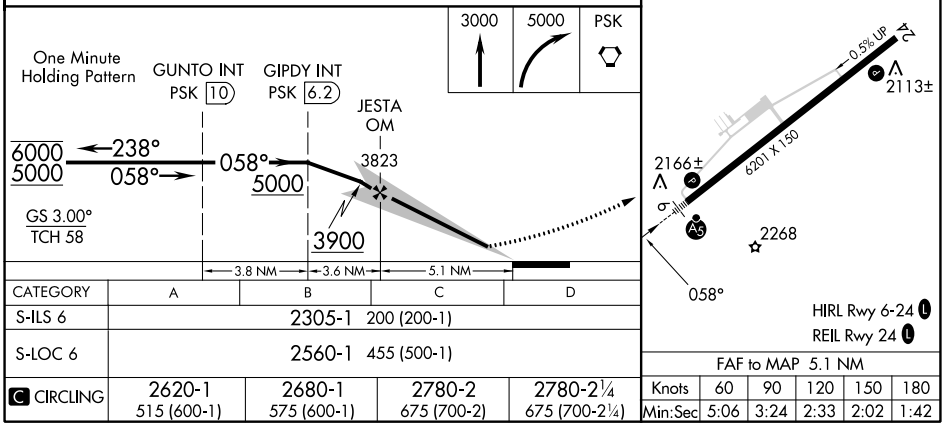

CATEGORY	A	B	C	D
S-ILS 6	2305-1 200 (200-1)			
S-LOC 6	2560-1 455 (500-1)			
C CIRCLING	2620-1 515 (600-1)	2680-1 575 (600-1)	2780-2 675 (700-2)	2780-2¼ 675 (700-2¼)

FAF to MAP 5.1 NM

Knots	60	90	120	150	180
Min:Sec	5:06	3:24	2:33	2:02	1:42

WAAS CH 86227 W24A	APP CRS 238°	Rwy ldg 6201 TDZE 2087 Apt Elev 2105

RNAV (GPS) RWY 24
NEW RIVER VALLEY (PSK)

RNP APCH.

Baro-VNAV NA when using Blacksburg altimeter setting. For uncompensated Baro-VNAV systems, LNAV/VNAV NA below -19°C or above 45°C. When local altimeter setting not received, use Blacksburg altimeter setting and increase all DA 36 feet, and all MDA 40 feet; increase LNAV/VNAV all Cats and LNAV Cat C visibility ¼ SM. Circling NA for Cat D northwest of Rwy 6-24.

MISSED APPROACH: Climb to 5000 direct GUNTO and hold.

AWOS-3	ROANOKE APP CON	ROANOKE CLNC DEL	UNICOM
127.375	126.0 339.8	121.7	122.7 (CTAF) L

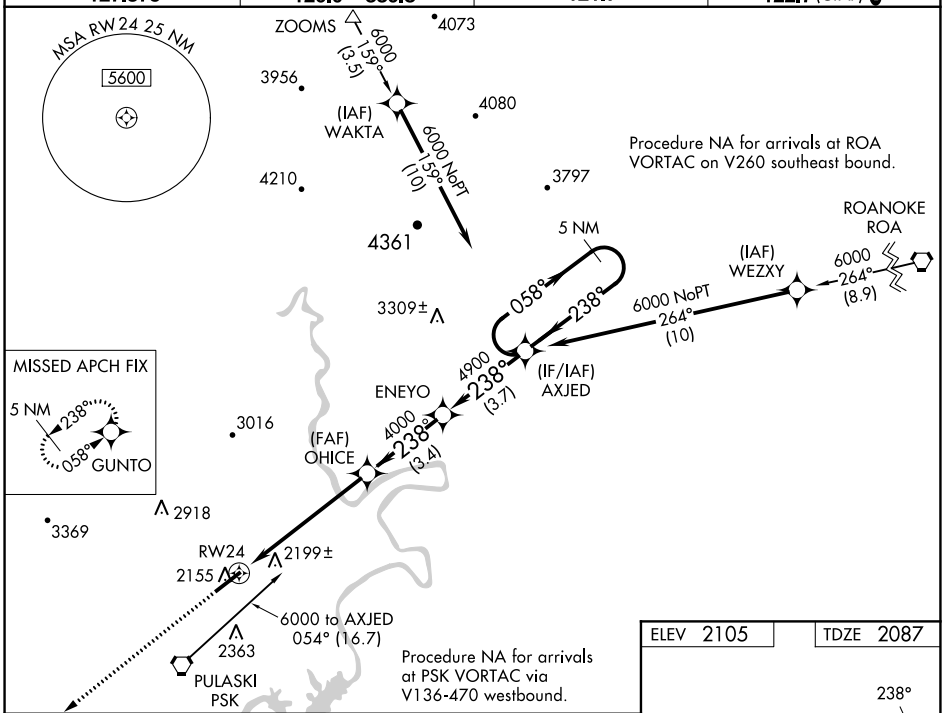

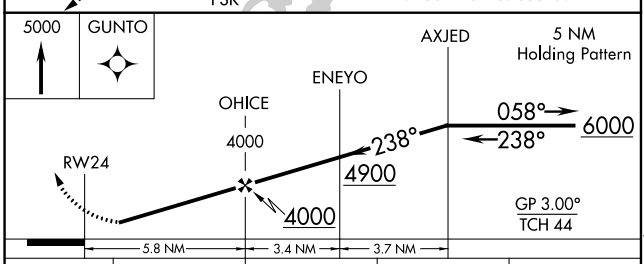

CATEGORY	A	B	C	D
LPV DA	2337-1 250 (300-1)			
LNAV/VNAV DA	2502-1½ 415 (400-1½)			
LNAV MDA	2460-1 373 (400-1)			2460-1¼ 373 (400-1¼)
CIRCLING	2620-1 515 (600-1)	2680-1 575 (600-1)	2780-2 675 (700-2)	2780-2¼ 675 (700-2¼)

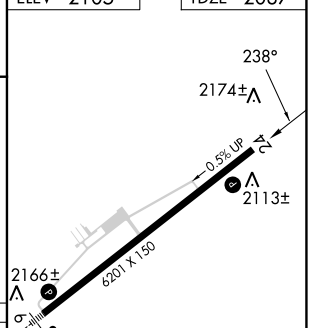

NE-3, 22 FEB 2024 to 21 MAR 2024

RNAV (GPS) RWY 6
NEW RIVER VALLEY (PSK)

WAAS CH 87015 W06A	APP CRS 058°	Rwy ldg 6201 TDZE 2105 Apt Elev 2105

RNP APCH.

For uncompensated Baro-VNAV systems, LNAV/VNAV NA below -19°C or above 44°C. When local altimeter setting not received, use Blacksburg altimeter setting and increase all DA 36 feet, and all MDA 40 feet. VDP and Baro-VNAV NA when using Blacksburg altimeter setting. Inop table does not apply to LPV all Cats and LNAV Cats A and B. For inop MALSR, increase LNAV Cat C visibility to 1¼ SM. Circling NA for Cat D northwest of Rwy 6-24.

MALSR

MISSED APPROACH: Climb to 6000 direct OHICE and right turn via track 171° to FAPOM and via track 186° to WILIZ and hold.

AWOS-3	ROANOKE APP CON	ROANOKE CLNC DEL	UNICOM
127.375	126.0 339.8	121.7	122.7 (CTAF) L

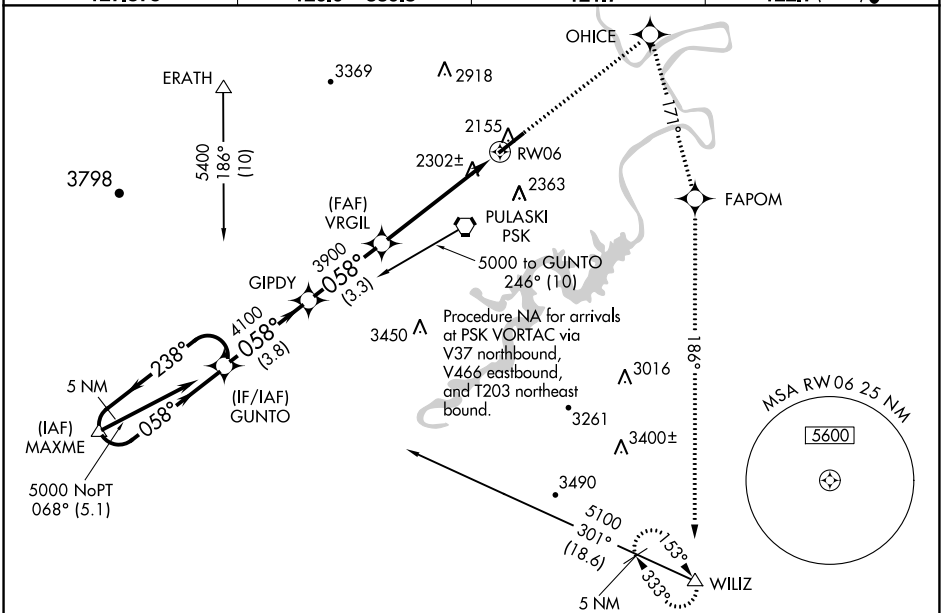

ELEV 2105 TDZE 2105

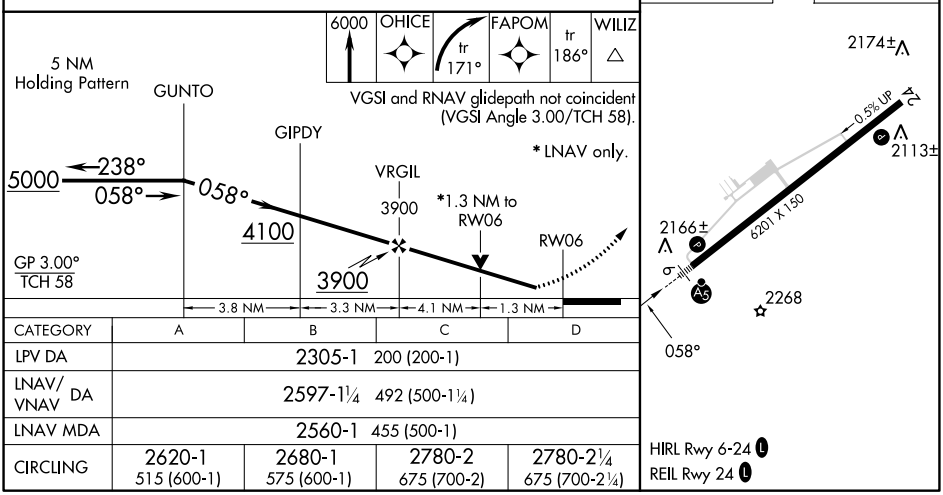

CATEGORY	A	B	C	D
LPV DA	2305-1 200 (200-1)			
LNAV/VNAV DA	2597-1¼ 492 (500-1¼)			
LNAV MDA	2560-1 455 (500-1)			
CIRCLING	2620-1 515 (600-1)	2680-1 575 (600-1)	2780-2 675 (700-2)	2780-2¼ 675 (700-2¼)

NE-3, 22 FEB 2024 to 21 MAR 2024

VORTAC PSK 116.8 Chan 115	APP CRS 031°	Rwy ldg 6201 TDZE 2105 Apt Elev 2105

VOR/DME RWY 6
NEW RIVER VALLEY (PSK)

Inoperative table does not apply. Visibility reduction by helicopters NA. When local altimeter setting not received, use Blacksburg altimeter setting and increase all MDA 40 feet. VDP NA when using Blacksburg altimeter setting. Circling NA for Cat D northwest of Rwy 6-24.

MALSR

MISSED APPROACH: Climbing right turn to 4200 via heading 120° then climb to 5000 direct PSK VORTAC and hold.

AWOS-3	ROANOKE APP CON	ROANOKE CLNC DEL	UNICOM
127.375	126.0 339.8	121.7	122.7 (CTAF) L

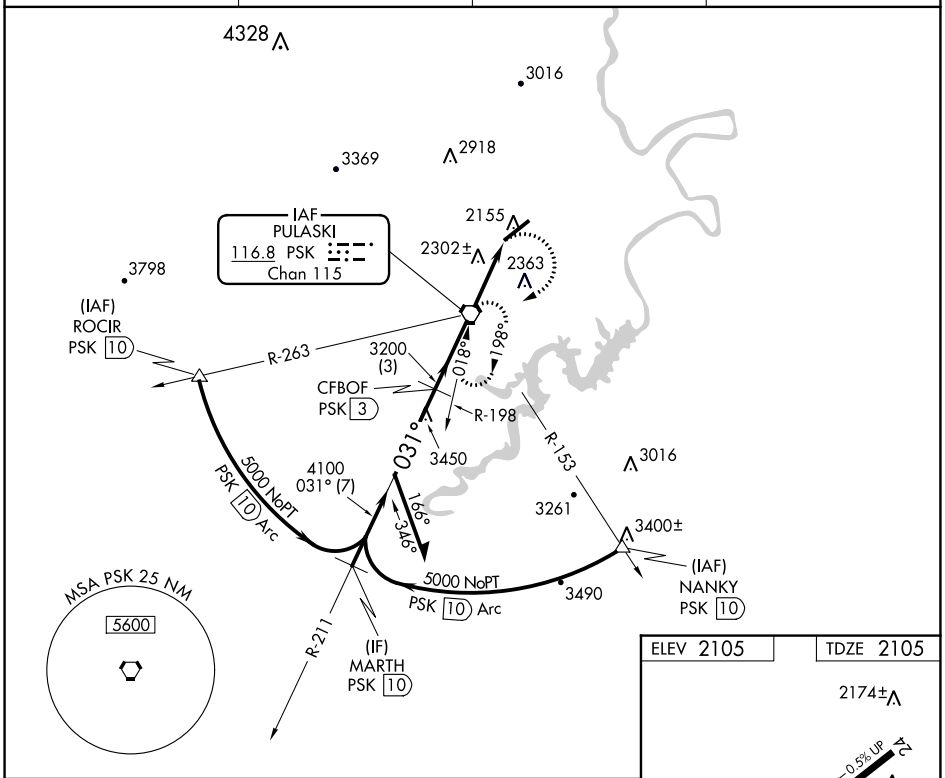

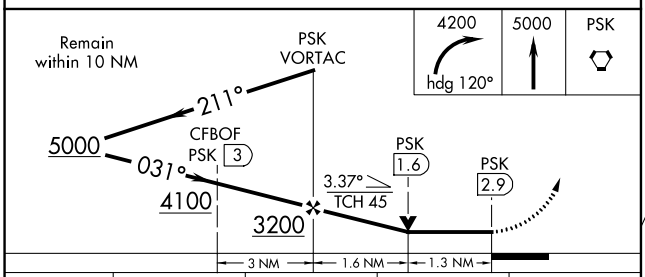

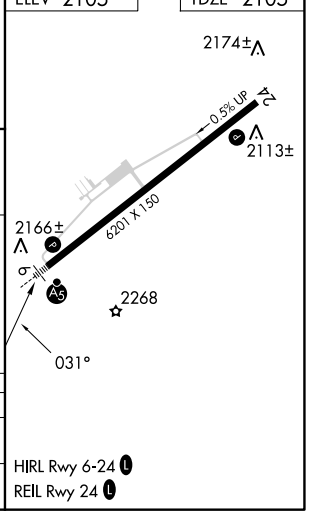

CATEGORY	A	B	C	D
S-6	2620-1 515 (600-1)		2620-1½ 515 (600-1½)	2620-1¾ 515 (600-1¾)
CIRCLING	2620-1 515 (600-1)	2680-1 575 (600-1)	2780-2 675 (700-2)	2780-2¼ 675 (700-2¼)

NE-3, 22 FEB 2024 to 21 MAR 2024
NE-3, 22 FEB 2024 to 21 MAR 2024