ILS or LOC RWY 6R
RYAN FLD (RYN)

LOC I-IVI	APP CRS	Rwy ldg	5500
111.1	058°	TDZE	2402
		Apt Elev	2419

ADF required.

Circling NA for Cat D north of Rwy 24R and east of Rwy 15.

MISSED APPROACH: Climb to 3000, then climbing right turn to 5000 via direct RBJ NDB and 305° bearing RBJ to DRIBB INT and hold.

ATIS	TUCSON APP CON	RYAN TOWER*	GND CON
133.35	128.5 273.6	125.8 (CTAF) L	118.2

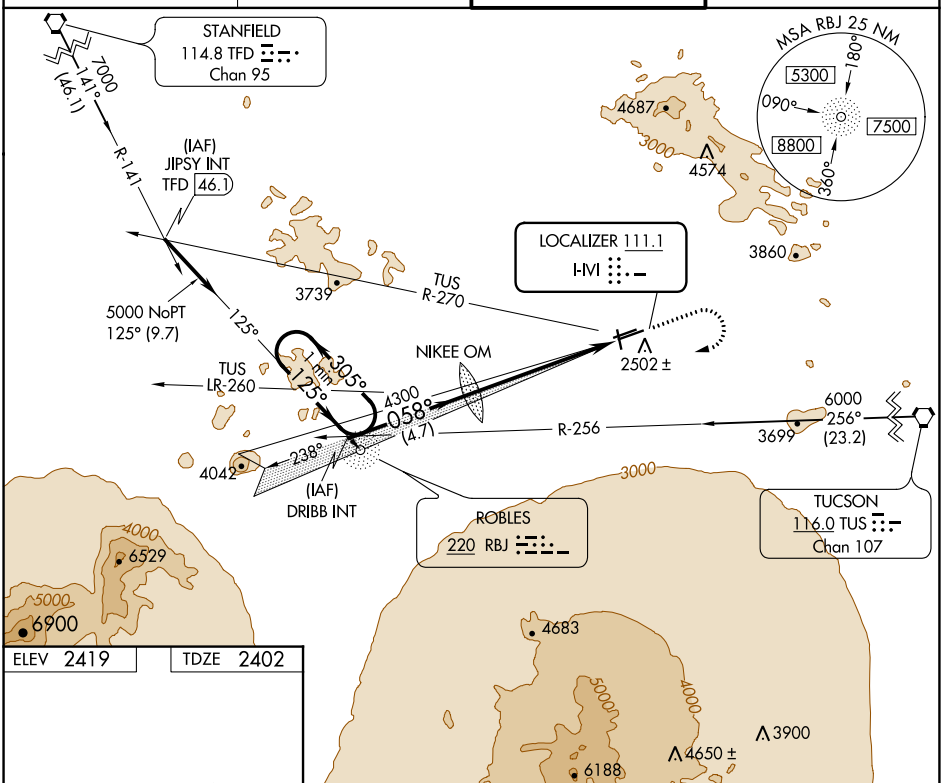

ELEV 2419 TDZE 2402

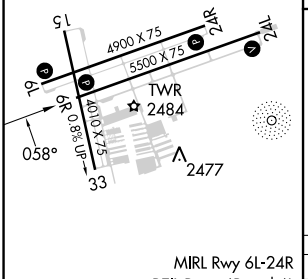

MIRL Rwy 6L-24R
REIL Rwys 6R and 6L
MIRL Rwys 6R-24L and 15-33 L

FAF to MAP 5.1 NM					
Knots	60	90	120	150	180
Min:Sec	5:06	3:24	2:33	2:02	1:42

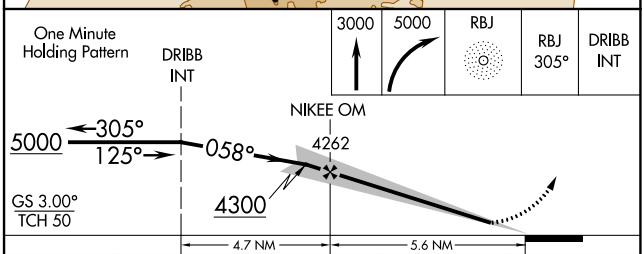

CATEGORY	A	B	C	D
S-ILS 6R	2652-1 250 (300-1)			
S-LOC 6R	2900-1 498 (500-1)		2900-1¼ 498 (500-1¼)	2900-1½ 498 (500-1½)
C CIRCLING	2960-1 541 (600-1)		3040-1¾ 621 (700-1¾)	3320-3 901 (1000-3)

SW-4, 22 FEB 2024 to 21 MAR 2024

NDB RWY 6R
RYAN FLD (RYN)

NDB RYN	APP CRS	Rwy ldg	5500
338	074°	TDZE	2402
		Apt Elev	2419

DME required.

T NA Circling NA for Cat D north of Rwy 24R and east of Rwy 15. Rwy 6R helicopter visibility reduction below ¾ SM NA. Simultaneous reception of RYN NDB and TUS DME required.

MISSED APPROACH: Climbing right turn to 5200 on heading 170° and TUS VORTAC R-264 to JOTED/TUS 21 DME and hold.

ATIS	TUCSON APP CON	RYAN TOWER★	GND CON
133.35	128.5 273.6	125.8 (CTAF) L	118.2

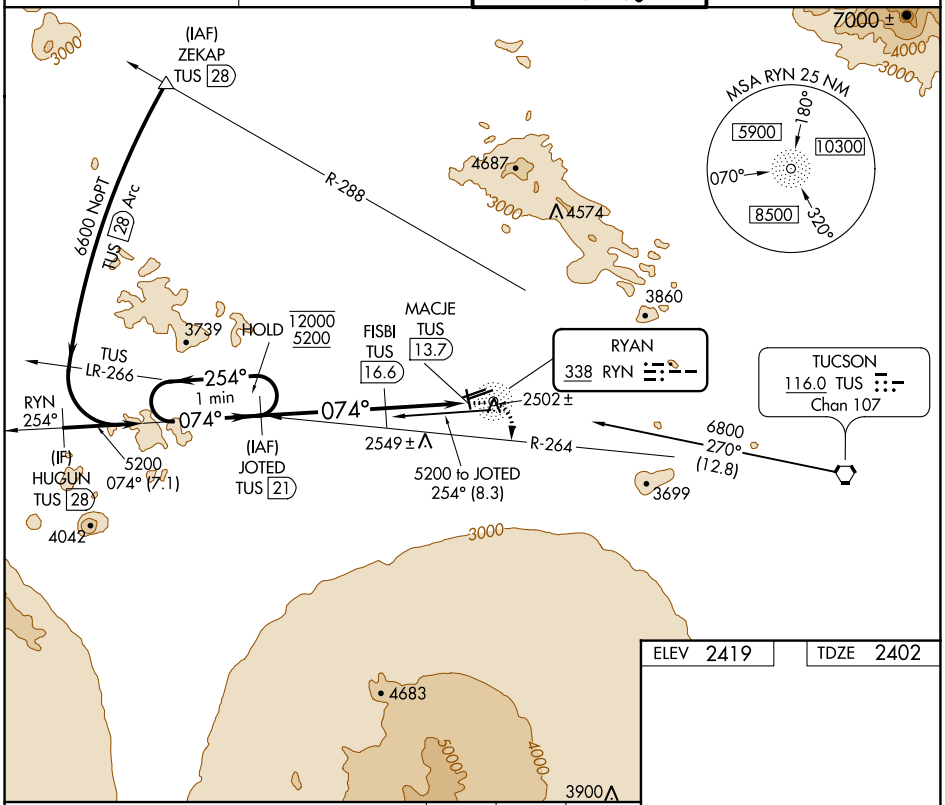

ELEV 2419	TDZE 2402

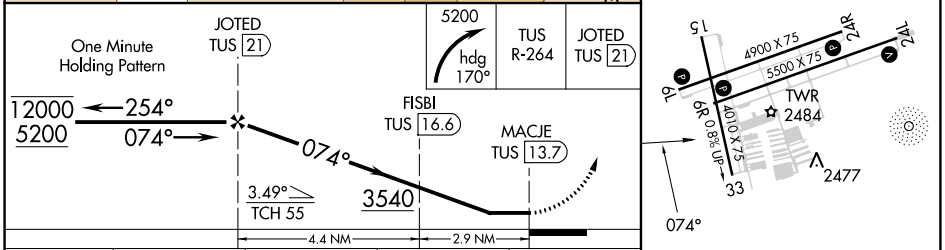

CATEGORY	A	B	C	D
S-6R	2980-1 578 (600-1)		2980-1¾ 578 (600-1¾)	
C CIRCLING	2980-1 561 (600-1)		3040-1¾ 621 (700-1¾)	3320-3 901 (1000-3)

MIRL Rwy 6L-24R
REIL Rwys 6R and 6L
MIRL Rwys 6R-24L and 15-33 L

SW-4, 22 FEB 2024 to 21 MAR 2024

SW-4, 22 FEB 2024 to 21 MAR 2024

WAAS CH 86244 W06A	APP CRS 058°	Rwy ldg 5500 TDZE 2402 Apt Elev 2419

RNAV (GPS) RWY 6R

RYAN FLD (RYN)

RNP APCH - GPS.

Circling NA for Cat D north of Rwy 24R and east of Rwy 15.
Rwy 6R helicopter visibility reduction below ¾ SM NA.
For uncompensated Baro-VNAV systems, LNAV/VNAV NA below -19°C or above 54°C.

MISSED APPROACH: Max 240K until JIPSY. Climb to 2900 then climbing left turn to 7000 direct JIPSY and hold. Continue climb-in-hold to 7000.

ATIS	TUSCON APP CON	RYAN TOWER*	GND CON
133.35	128.5 273.6	125.8 (CTAF) L	118.2

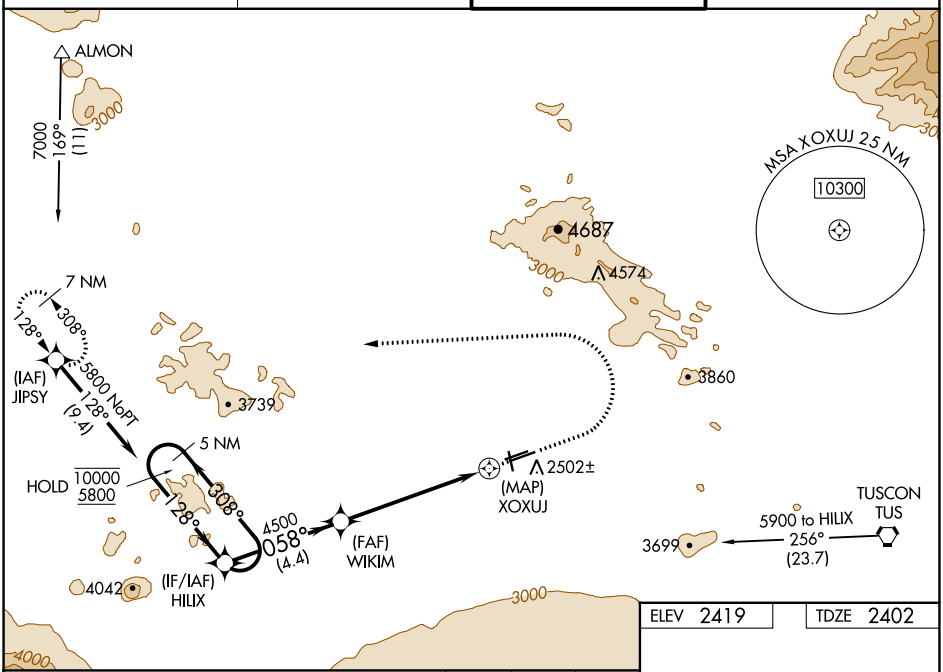

ELEV 2419	TDZE 2402

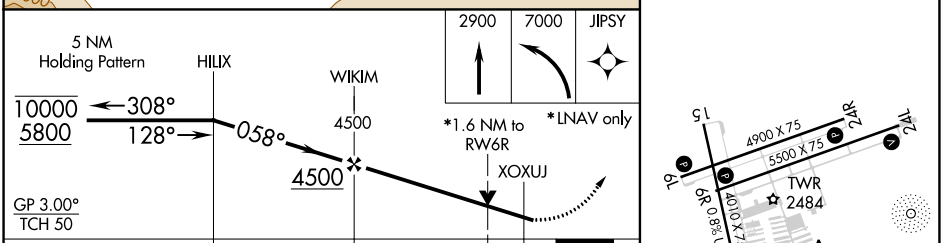

CATEGORY	A	B	C	D
LPV DA	2675-⅞ 273 (300-⅞)			
LNAV/VNAV DA	2756-1 354 (400-1)			
LNAV MDA	2960-1 558 (600-1)		2960-1⅝ 558 (600-1⅝)	
C CIRCLING	2960-1 541 (600-1)		3040-1¾ 621 (700-1¾)	3320-3 901 (1000-3)

MIRL Rwy 6L-24R
REIL Rwys 6R and 6L
MIRL Rwys 6R-24L and 15-33 L

SW-4, 22 FEB 2024 to 21 MAR 2024

SW-4, 22 FEB 2024 to 21 MAR 2024