APP CRS	Rwy ldg	3019
358°	TDZE	545
	Apt Elev	545

RNAV (GPS) RWY 35
NORTH LITTLE ROCK MUNI (ORK)

RNP APCH.

Circling NA for Cats B and C north of Rwy 5-23 when R-2403B is active.
Rwy 35 helicopter visibility reduction below ¾ SM NA.
Procedure NA when restricted area R-2403B is in use.

MISSED APPROACH: Climbing left turn to 3300 direct JENAN and hold.

AWOS-3PT	LITTLE ROCK APP CON	CLNC DEL	UNICOM
123.775	119.5 306.2	121.6	123.075 (CTAF) L

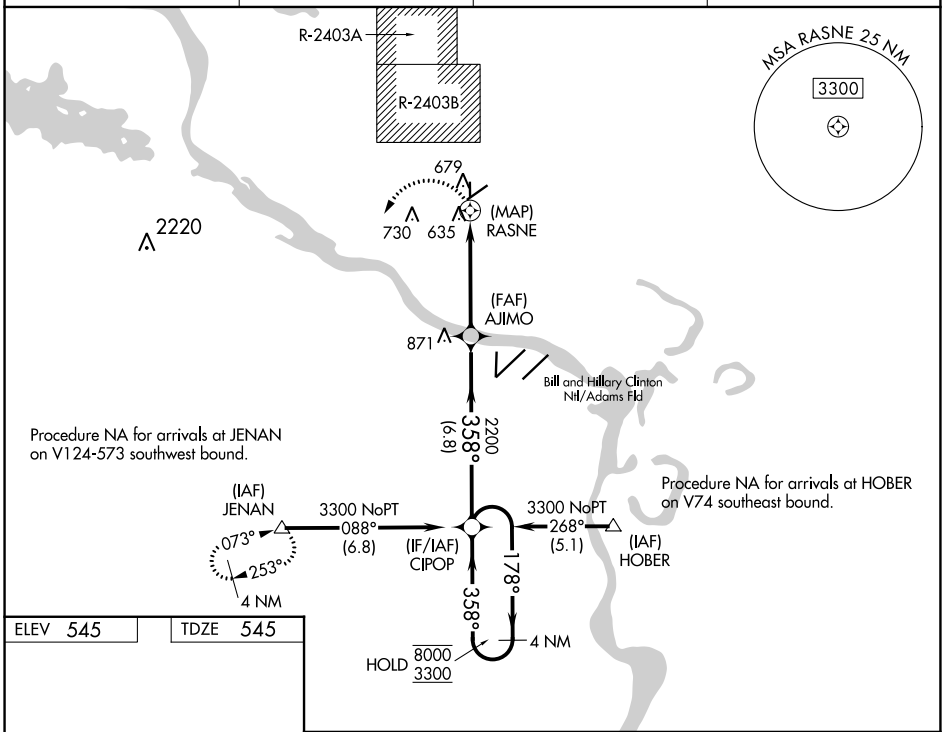

ELEV 545 TDZE 545

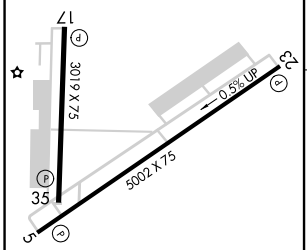

REIL Rwys 5, 17, and 23 L
MIRL Rwys 5-23 and 17-35 L

3300 JENAN

VGSI and descent angles not coincident (VGSI angle 3.00/TCH 44).

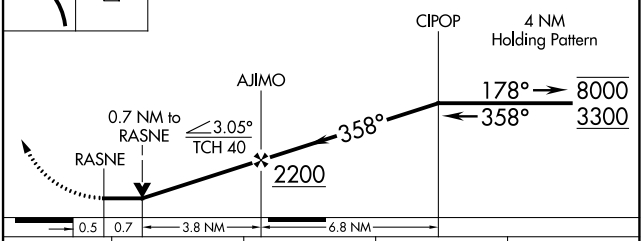

CATEGORY	A	B	C	D
LNAV MDA	960-1 415 (500-1)		960-1⅛ 415 (500-1⅛)	NA
C CIRCLING	1040-1 495 (500-1)		1080-1½ 535 (600-1½)	NA

SC-1, 22 FEB 2024 to 21 MAR 2024

SC-1, 22 FEB 2024 to 21 MAR 2024