WAAS CH 93730 W19B	APP CRS 194°	Rwy ldg 5003 TDZE 787 Apt Elev 787

RNAV (GPS) Z RWY 19

RUTLAND/SOUTHERN VERMONT RGNL (RUT)

RNP APCH.

Circling NA northeast of Rwys 19 and 31.
Circling Rwy 13, 31 NA at night.
Inop table does not apply to LNAV/VNAV all Cats.
Baro-VNAV NA. For inop ALS, increase LPV all Cats visibility to 1⅛ miles.
-8°C

MALSR

MISSED APPROACH: Climb to 1500 then climbing right turn to 5700 direct JOGIM and hold, continue climb-in-hold to 5700.
† Missed approach requires minimum climb of 420 feet per NM to 3200; if unable to meet climb gradient, see RNAV (GPS) Y Rwy 19.

AWOS-3PT	BOSTON CENTER	UNICOM
118.375	135.7 282.2	122.8 (CTAF) L

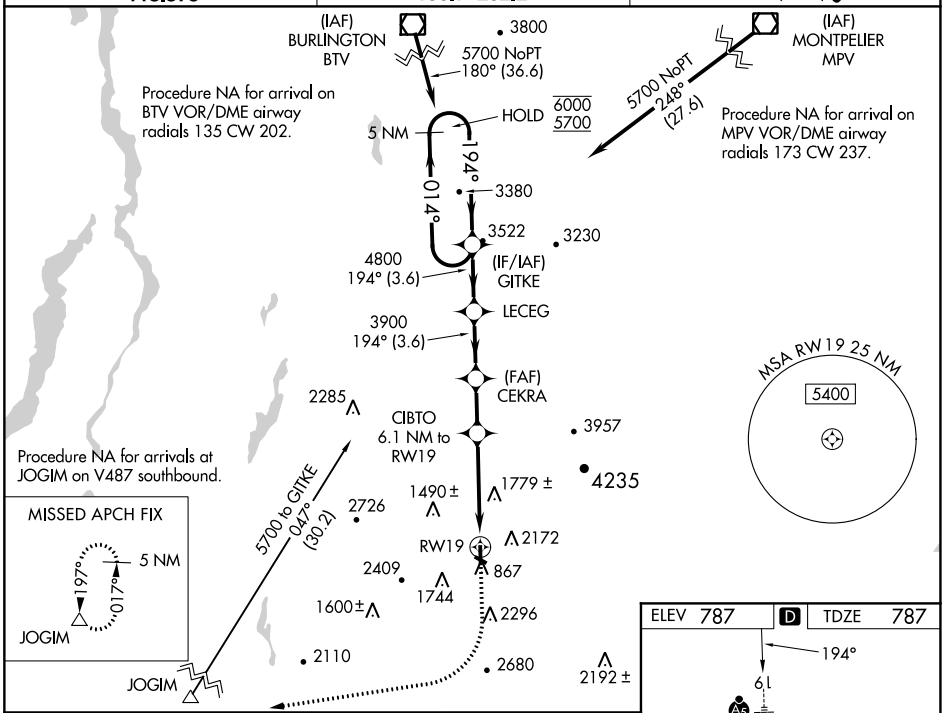

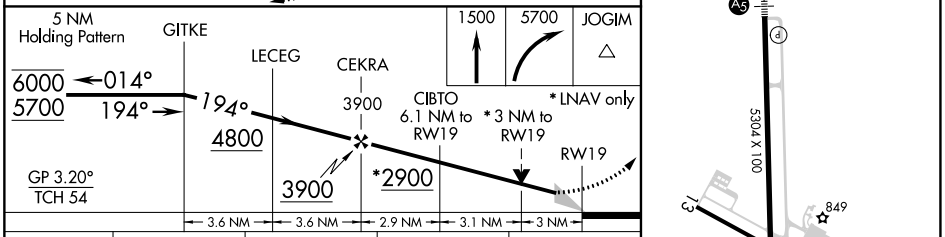

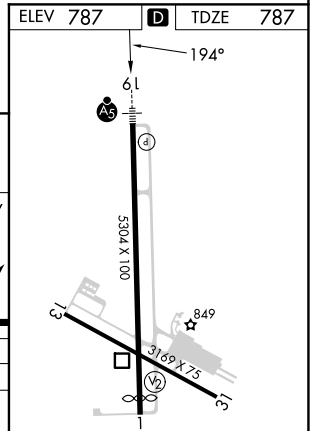

CATEGORY	A	B	C	D
LPV DA†	1201-¾ 414 (500-¾)			NA
LNAV/VNAV DA	2150-5 1363 (1400-5)			NA
LNAV MDA†	1820-¾ 1033 (1100-¾)	1820-1 1033 (1100-1)	1820-2½ 1033 (1100-2½)	NA
C CIRCLING	2560-1¼ 1773 (1800-1¼)	2560-1½ 1773 (1800-1½)	2560-3 1773 (1800-3)	NA

REIL Rwy 13 L
MIRL Rwys 1-19 and 13-31 L

NE-1, 22 FEB 2024 to 21 MAR 2024

NE-1, 22 FEB 2024 to 21 MAR 2024