RNAV (GPS) RWY 36
NEW LONDON (W9Ø)

APP CRS	Rwy ldg	3164
356°	TDZE	831
	Apt Elev	842

RNP APCH.

Rwy 36 helicopter visibility reduction below 1 SM NA. Use Lynchburg altimeter setting. Procedure NA at night.

MISSED APPROACH: Climb to 4700 direct CIYAT and on track 025° to LUCLI and hold.

LYH ASOS	ROANOKE APP CON	UNICOM
119.8	135.0 254.325	122.8 (CTAF)

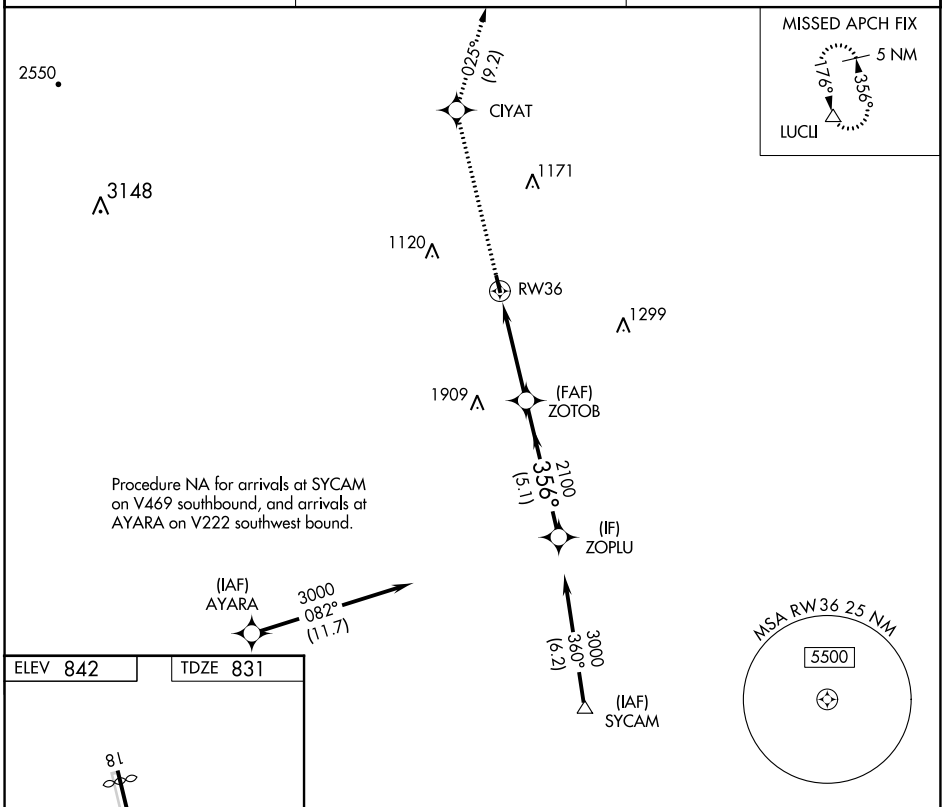

ELEV 842 TDZE 831

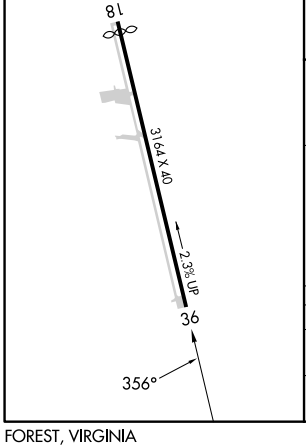

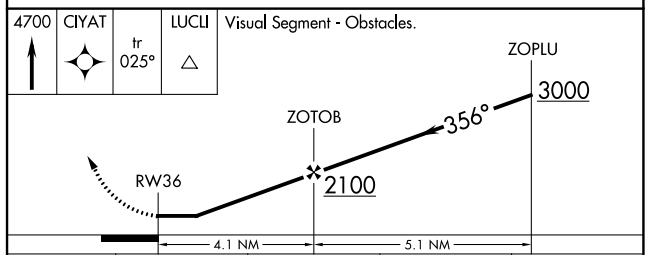

CATEGORY	A	B	C	D
LNAV MDA	1840-3 1009 (1000-3)		NA	
CIRCLING	1860-3 1018 (1100-3)		NA	

NE-3, 22 FEB 2024 to 21 MAR 2024

NE-3, 22 FEB 2024 to 21 MAR 2024